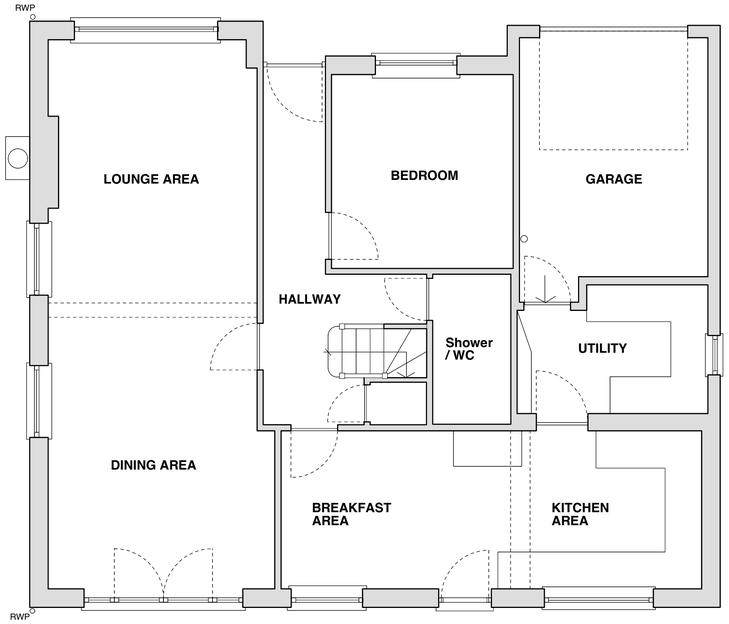

1 EXISTING GROUND FLOOR PLAN
Scale - 1:50

N

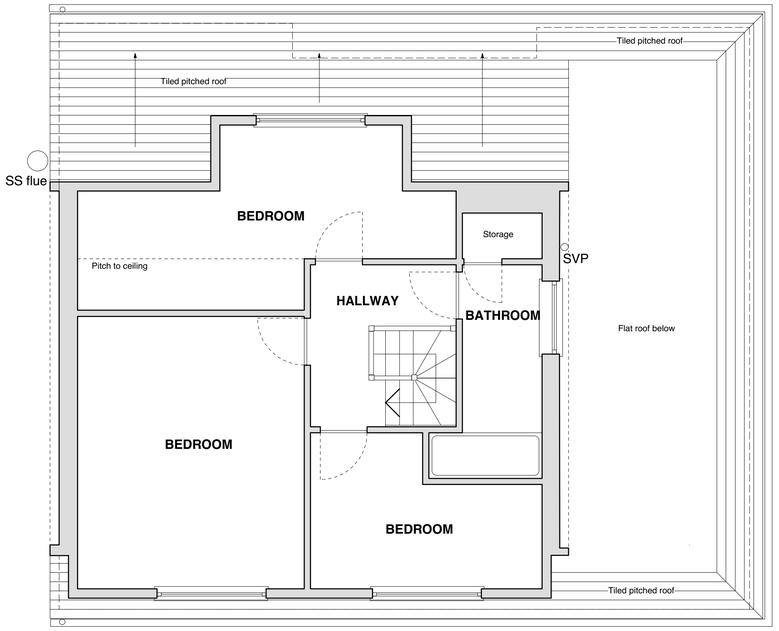

2 EXISTING FIRST FLOOR PLAN
Scale - 1:50

N

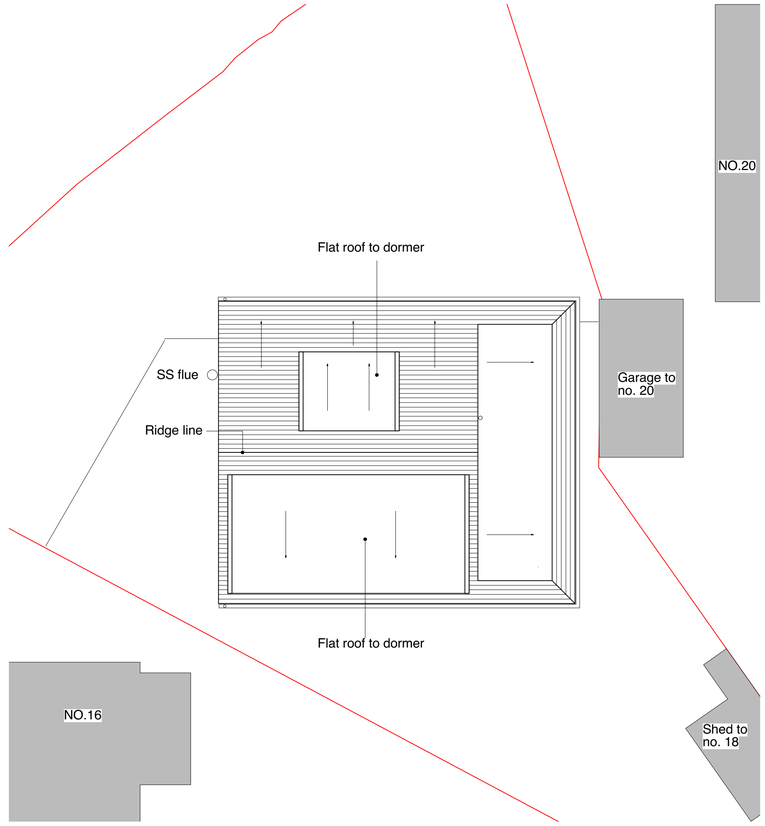

3 EXISTING ROOF PLAN
Scale - 1:100

N

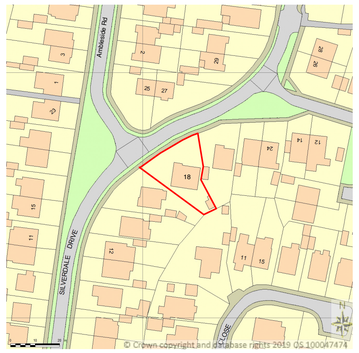

Scale bar @ 1:1250
0m 10 20 30 40 50m 60 70 80 90 100

N

4 SITE LOCATION PLAN
Scale - 1:1250

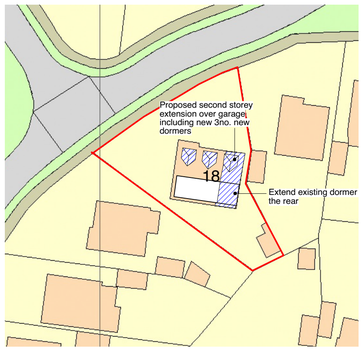

Scale bar @ 1:500 scale
0m 10 20 30 40 50m

N

5 BLOCK PLAN
Scale - 1:500

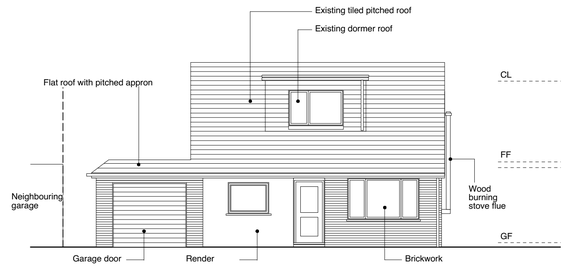

6 EX. FRONT ELEVATION (North facing)
Scale - 1:100

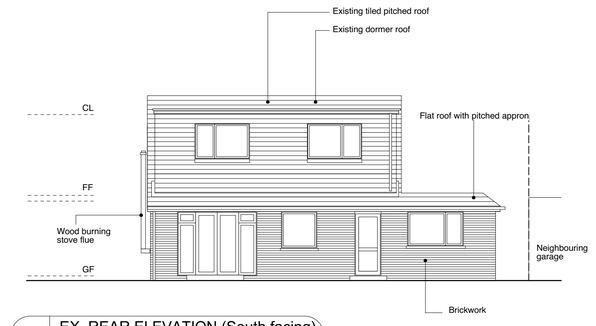

7 EX. REAR ELEVATION (South facing)
Scale - 1:100

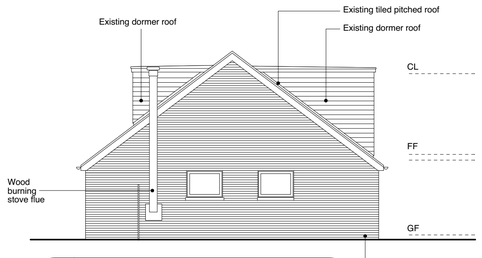

8 EX. SIDE ELEVATION (West facing)
Scale - 1:100

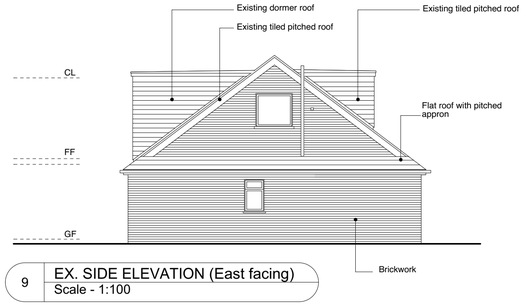

9 EX. SIDE ELEVATION (East facing)
Scale - 1:100

Scale 1:100
0m 1m 2m 3m 4m 5m

Scale 1:50
0m 1m 2m 3m 4m 5m

REVISION	DATE	COMMENT	BY
A	14.08.19	Include second street map	DH

HAPA ARCHITECTS

Job Name
18 Silverdale Drive, Sompting, Lancing, BN15 9SB

Status: **PLANNING**
Drawing Title: **EXISTING PLANS, ELEVATIONS, SITE LOCATION PLAN AND BLOCK PLAN**
Date: **JULY '19**
Scales: **1:50, 1:100, 1250 & 500 @ A1**
Job Ref: **202**
HAPA Architects Ltd. /// www.hapa-architects.co.uk
Drawing Number: **AL-100a**