1. A PROJECT INFORMATION

MUS Job Number	BT Estimate Number	Survey Requested By	Date of Request
227392	IBD736TW	STEPHEN HILLER	18/01/2012
Exchange	**PCP Number**	**PCP National Grid Reference (Easting; Northing)**	
SOUTHWICK SUSSEX	11	524427	105463
PCP Location			
Address			**Postcode**
Outside Community Centre, in Southwick Street, opposite junction Southdown Road			BN42 4TA

1. B CONTACT DETAILS

Company / Authority	Role	Name	Position	Contact Details
British Telecom	Client	Stephen Hiller	Planner	02084 772 195
Cat Surveys Ltd	Surveying Contractor	Becki Chuck	Coordinator	02035 517 645
Adur District Council	Local Planning Authority	T.B.C	Highways Inspector	T.B.C
Adur District Council	Highways Authority	T.B.C	Highways Manager	T.B.C
Morrison Utility Services	Principal Contractor	T.B.C	Agent	T.B.C
Morrison Utility Services	Principal Contractor	Stuart McLean	Local Authority Liaison	07738 502 887
Morrison Utility Services	Principal Contractor		Safety Manager	
Morrison Utility Services	Principal Contractor		Noticing	

1.C QUALITY CONTROL (QC)

NOTE: The DSLAM Survey Pack must go through QC before submission.

Company	Role	Name	Position	Signature
This information pack has been prepared by CAT Surveys Limited with all reasonable skill, care and diligence. We assume no responsibility or liability arising in respect of any third party material.				
CAT Surveys Ltd	Surveying Contractor	Martyn White	Site Technician	07775 688 401
CAT Surveys Ltd	Surveying Contractor	Becki Chuck	Coordinator (QC)	02035 517 645
Morrison Utility Services have reviewed the contents and the H&S requirements have been communicated and understood. Any deviations from the instructions in the job-pack will be assessed for risk and communicated back to Head Office for future improvements.				
Morrison Utility Services	Principal Contractor		Planner	

2. LOCATION AND PROPOSED DSLAM INFORMATION

2.A LOCATION INFORMATION

DSLAM Area Location	Conservation Area (Yes or No)	Traffic Sensitive (Yes or No)	National Grid Reference	
			Easting	Northing
O/S Community Centre, Southwick Street, J/W Southdown Road, Southwick, BN42 4TA.	Yes	Yes	524427	105470

Street Map



2.B PROPOSED DSLAM TYPE AND MAIN MEASUREMENTS

ECI 128 / 256	Cabinet	Dimensions (mm)
	Width	750
	Depth	374
	Height (Including Root)	1128 (1408)

Concrete Plinth	Dimensions (mm)
Width	950
Depth	574
Depth Below Ground	250+(25 sand+100 compacted Type1)

3 SITE PHOTOGRAPHS SHOWING THE PROPOSED DSLAM AREA

Please show photograph positions on site sketch.

Photograph Number	1	Title	South view of overall site

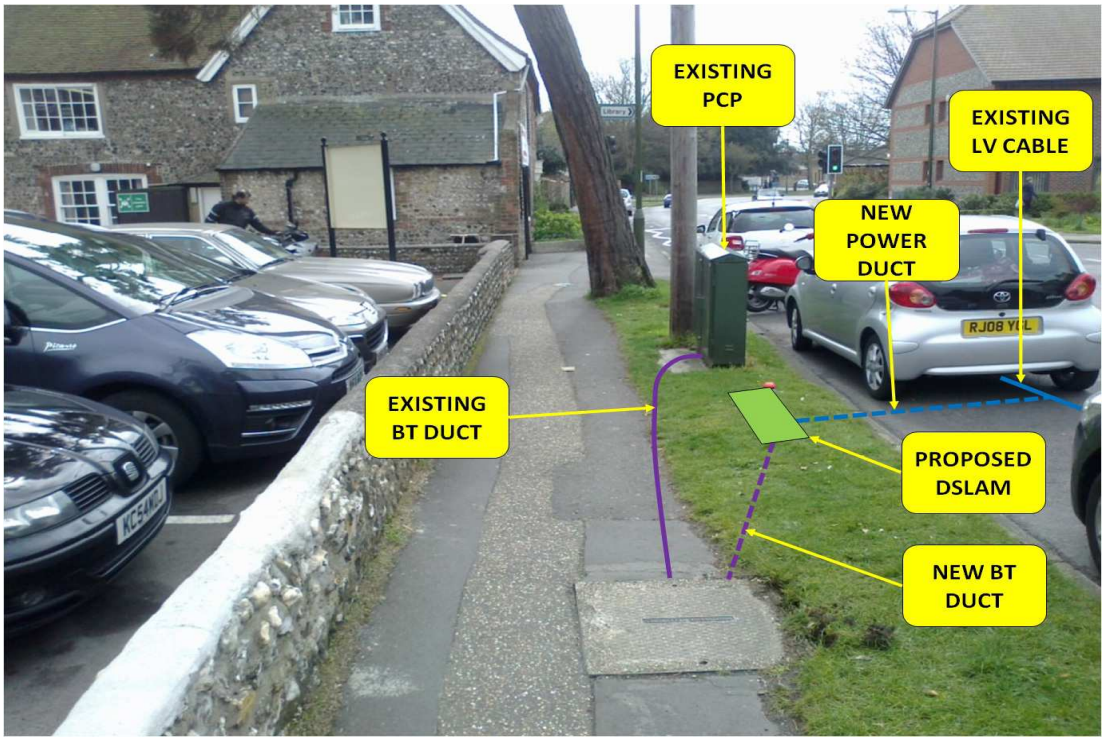

Photograph Number	2	Title	West view of proposed DSLAM location



Photograph Number	3	Title	Overview west



Photograph Number	4	Title	Overview south



MUS NO: 227392
EXCHANGE: SOUTHWICK
PCP: 11
PCP TO DSLAM (M): 10

NEW BT DUCT (M): 3
NEW POWER DUCT (M): 2
EXISTING BT DUCT (M): 5
EXISTING LV CABLE
EXISTING HV CABLE
EXISTING PCP
NEW DSLAM: ECI128 IN VERGE
EXISTING JOINT BOX: MANHOLE
NEW JOINT BOX REQUIRED: NO

TRAFFIC SENSITIVE: Yes
CONSERVATION AREA: Yes

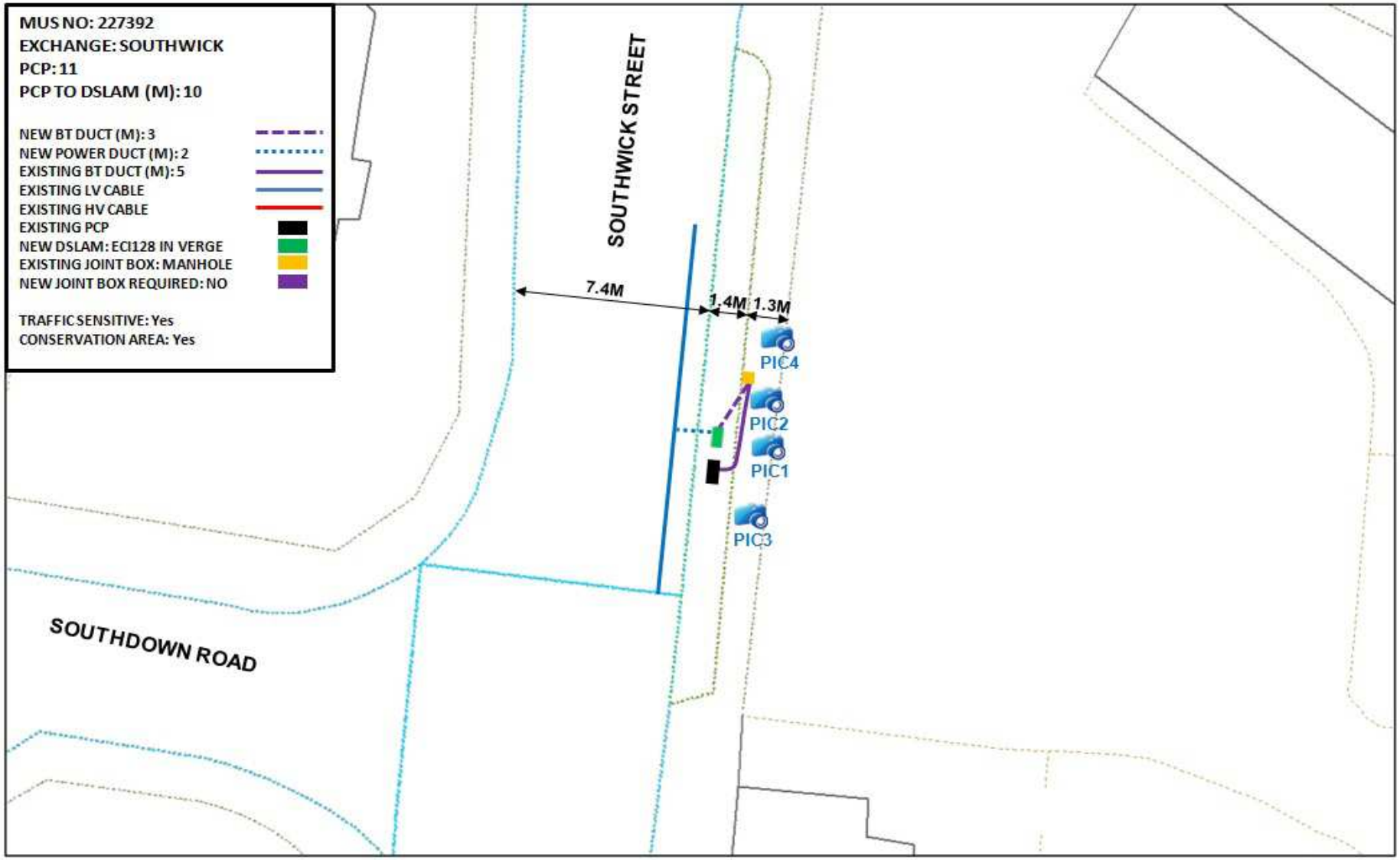

Reproduced by permission of Ordnance Survey on behalf of HMSO. © Crown copyright and database right 2012. All rights reserved. Ordnance Survey Licence number 100028040.

0 4 8 16 Meters

IMPORTANT WARNING:
Information regarding the location of BT apparatus is given for your assistance and is intend for general guidance only. No guarantee is given of its accuracy. It should not be relied upon in the event of excavations or other works being made near to BT apparatus, which may exist at various depths and may deviate from the marked route.

SITE ADDRESS
OPP 45 SOUTHWICK STREET, SOUTHWICK, BN42 4TA

PCP11 SOUTHWICK - 1:200 SCALE

openreach BT

MUS NO: 227392
EXCHANGE: SOUTHWICK
PCP: 11

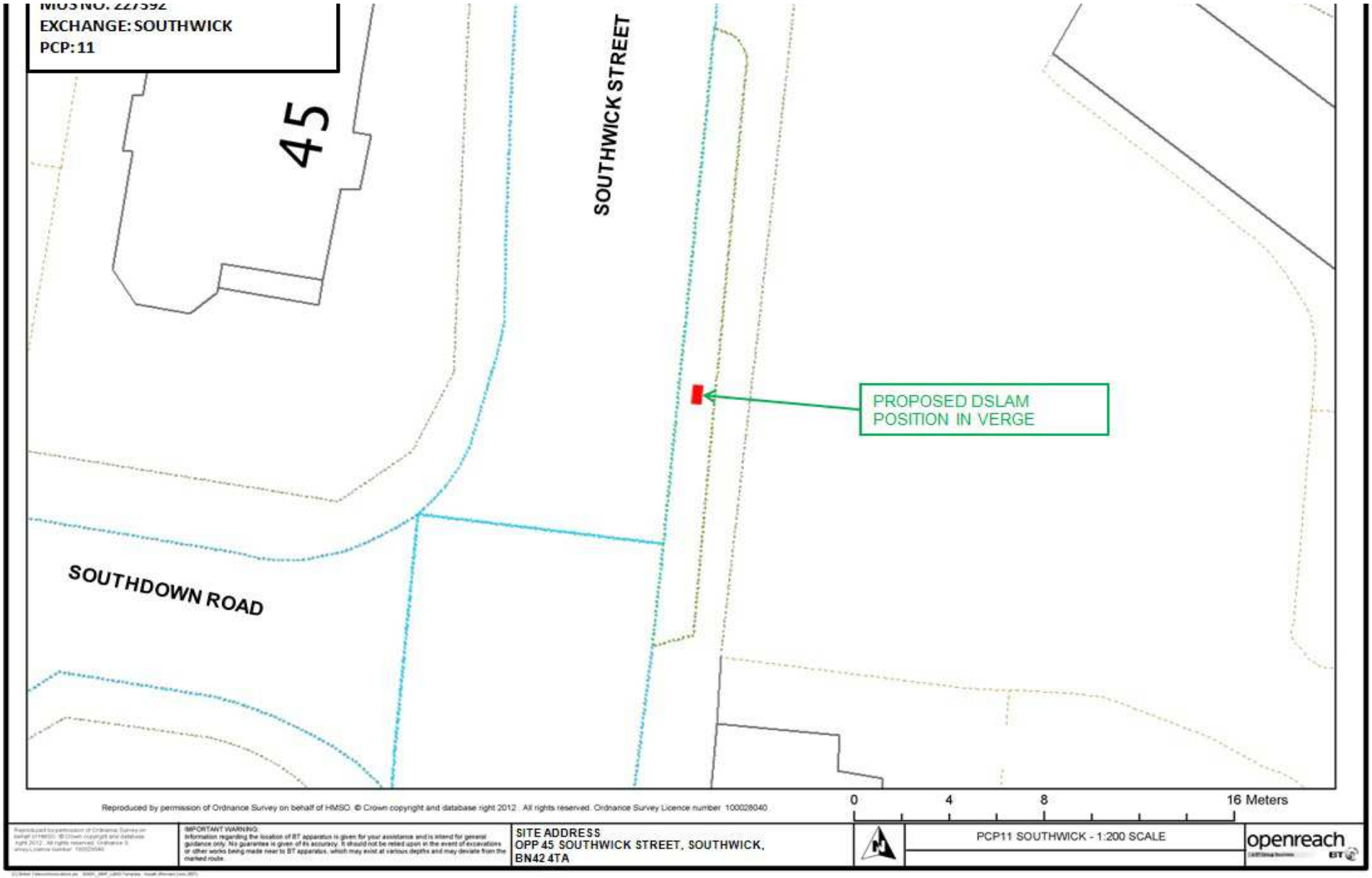

Reproduced by permission of Ordnance Survey on behalf of HMSO. © Crown copyright and database right 2012. All rights reserved. Ordnance Survey Licence number 100028040.

IMPORTANT WARNING:
Information regarding the location of BT apparatus is given for your assistance and is intend for general guidance only. No guarantee is given of its accuracy. It should not be relied upon in the event of excavations or other works being made near to BT apparatus, which may exist at various depths and may deviate from the marked route.

SITE ADDRESS
OPP 45 SOUTHWICK STREET, SOUTHWICK,
BN42 4TA

PCP11 SOUTHWICK - 1:200 SCALE

openreach
BT