Planning Services, Adur District Council

Civic Centre,
Ham Road,
Shoreham-by-Sea,
West Sussex,
BN43 6PR

Tel : (01273) 263222 (calls may be recorded)
website : www.adur.gov.uk
e-mail : developmentcontrol@adur.gov.uk

ADUR DISTRICT COUNCIL

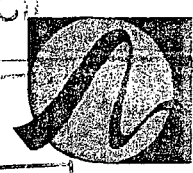

ADUR DISTRICT COUNCIL
PLANNING DIVISION
PLAN
Ada8308
DATE RECEIVED
07 APR 2008

Householder Application for Planning Permission for works or extension to a dwelling.
Town and Country Planning Act 1990

Publication of planning applications on council websites

Please note that with the exception of applicant contact details and Certificates of Ownership, the information provided on this application form and in supporting documents may be published on the council's website.

If you have provided any other information as part of your application which falls within the definition of personal data under the Data Protection Act which you do not wish to be published on the council's website, please contact the council's planning department.

Please complete using block capitals and black ink.
It is important that you read the accompanying guidance notes as incorrect completion will delay the processing of your application.

1. Applicant Name and Address

Title:	MR	First name:	MATTHEW
Last name:	BARTLE		
Company (optional):			
Unit:	–	House number:	33
House suffix:	–		
House name:			
Address 1:	33 HILLSIDE ROAD		
Address 2:	SOMPTING		
Address 3:	LANCING		
Town:			
County:	WEST SUSSEX		
Country:	ENGLAND		
Postcode:	BN15 0SY		

2. Agent Name and Address

Title:		First name:	
Last name:			
Company (optional):			
Unit:		House number:	
House suffix:			
House name:			
Address 1:			
Address 2:			
Address 3:			
Town:			
County:			
Country:			
Postcode:			

3. Description of Proposed Works

Please describe the proposed works:

GABLE END WITH FRONT + REAR DORMERS AND SINGLE STOREY REAR EXTENSION

* THIS IS A REQUEST TO HAVE PLANNING APPROVED PLANNING PERMISSION EXTENSION

3. Description of Proposed Works (continued)

Has the work already started? ☐ Yes ☑ No

If Yes, please state when the work was started (DD/MM/YYYY): _____ (date must be pre-application submission)

Has the work already been completed? ☐ Yes ☑ No

If Yes, please state when the work was completed (DD/MM/YYYY): _____ (date must be pre-application submission)

4. Site Address Details

Please provide the full postal address of the application site.

Unit: _____ House number: 33 House suffix: _____

House name: _____

Address 1: 33 HILLSIDE ROAD

Address 2: SOMPTING

Address 3: _____

Town: LANCING

County: WEST SUSSEX

Postcode (optional): BN15 0JY

5. Pedestrian and Vehicle Access, Roads and Rights of Way

Is a new or altered vehicle access proposed to or from the public highway? ☐ Yes ☑ No

Is a new or altered pedestrian access proposed to or from the public highway? ☐ Yes ☑ No

Do the proposals require any diversions, extinguishments and/or creation of public rights of way? ☐ Yes ☑ No

If Yes to any questions, please show details on your plans or drawings and state the reference number(s) of the plan(s)/ drawing(s):

6. Pre-application Advice

Has assistance or prior advice been sought from the local authority about this application? ☐ Yes ☑ No

If Yes, please complete the following information about the advice you were given. (This will help the authority to deal with this application more efficiently).

Please tick if the full contact details are not known, and then complete as much possible: ☐

Officer name:

Reference:

Date (DD MM YYYY): (must be pre-application submission)

Details of the pre-application advice received:

7. Trees and Hedges

Are there any trees or hedges on your own property or on adjoining properties which are within falling distance of your boundary? ☐ Yes ☑ No

If Yes, please mark their position on a scaled plan and state the reference number of any plans or drawings:

Will any trees or hedges need to be removed or pruned in order to carry out your proposal? ☐ Yes ☑ No

If Yes, please show on your plans which trees by giving them numbers e.g. T1, T2 etc, state the reference number of the plan(s)/ drawing(s) and indicate the scale.

8. Parking

Will the proposed works affect existing car parking arrangements? ☐ Yes ☑ No

If Yes, please describe:

9. Council Employee / Member

Is the applicant or agent related to any member of staff or elected member of the council? ☐ Yes ☑ No

If Yes, please provide details:

10. Materials

If applicable, please state what materials are to be used externally. Include type, colour and name for each material:

	Existing (where applicable)	Proposed	Not applicable	Don't Know	Drawing references if applicable
Walls			☐	☐	
Roof			☐	☐	
Windows			☐	☐	
Doors			☐	☐	
Boundary treatments (e.g. fences, walls)			☐	☐	
Vehicle access and hard-standing			☐	☐	
Lighting			☐	☐	
Others (please specify)			☐	☐	

Are you supplying additional information on submitted plan(s)/drawing(s)/design and access statement? ☐ Yes ☐ No

If Yes, please state references for the plan(s)/drawing(s)/design and access statement:

PLEASE REFER TO CONSTRUCTION NOTES

11. Certificates

One Certificate A, B, C, or D, must be completed, together with the Agricultural Holdings Certificate with this application form

CERTIFICATE OF OWNERSHIP - CERTIFICATE A

Town and Country Planning (General Development Procedure) Order 1995 Certificate under Article 7

I certify/The applicant certifies that on the day 21 days before the date of this application nobody except myself/ the applicant was the owner *(owner is a person with a freehold interest or leasehold interest with at least 7 years left to run)* of any part of the land or building to which the application relates.

Signed - Applicant:	Or signed - Agent:	Date (DD/MM/YYYY):
MBatte		16/3/08

CERTIFICATE OF OWNERSHIP - CERTIFICATE B

Town and Country Planning (General Development Procedure) Order 1995 Certificate under Article 7

I certify/ The applicant certifies that I have/the applicant has given the requisite notice to everyone else (as listed below) who, on the day 21 days before the date of this application, was the owner *(owner is a person with a freehold interest or leasehold interest with at least 7 years left to run)* of any part of the land or building to which this application relates.

Name of Owner	Address	Date Notice Served

Signed - Applicant:	Or signed - Agent:	Date (DD/MM/YYYY):

CERTIFICATE OF OWNERSHIP - CERTIFICATE C

Town and Country Planning (General Development Procedure) Order 1995 Certificate under Article 7

I certify/ The applicant certifies that:

- Neither Certificate A or B can be issued for this application
- All reasonable steps have been taken to find out the names and addresses of the other owners *(owner is a person with a freehold interest or leasehold interest with at least 7 years left to run)* of the land or building, or of a part of it , but I have/ the applicant has been unable to do so.

The steps taken were:

Name of Owner	Address	Date Notice Served

Notice of the application has been published in the following newspaper circulating in the area where the land is situated):

On the following date (which must not be earlier than 21 days before the date of the application):

Signed - Applicant:	Or signed - Agent:	Date (DD/MM/YYYY):

11. Certificates (continued)

CERTIFICATE OF OWNERSHIP - CERTIFICATE D

Town and Country Planning (General Development Procedure) Order 1995 Certificate under Article 7

I certify/ The applicant certifies that:

- Certificate A cannot be issued for this application
- All reasonable steps have been taken to find out the names and addresses of everyone else who, on the day 21 days before the date of this application, was the owner *(owner is a person with a freehold interest or leasehold interest with at least 7 years left to run)* of any part of the land to which this application relates, but I have/ the applicant has been unable to do so.

The steps taken were:

Notice of the application has been published in the following newspaper (circulating in the area where the land is situated):

On the following date (which must not be earlier than 21 days before the date of the application):

Signed - Applicant: | Or signed - Agent: | Date (DD/MM/YYYY):

AGRICULTURAL HOLDINGS CERTIFICATE

Town and Country Planning (General Development Procedure)Order 1995 Certificate under Article 7

Agricultural Land Declaration - You Must Complete Either A or B

(A) None of the land to which the application relates is, or is part of, an agricultural holding.

Signed - Applicant: | Or signed - Agent: | Date (DD/MM/YYYY): 16/3/08

B) I have/ The applicant has given the requisite notice to every person other than myself/ the applicant who, on the day21 days before the date of this application, was a tenant of an agricultural holding on all or part of the land to which this application relates, as listed below:

Name of Tenant	Address	Date Notice Served

Signed - Applicant: | Or signed - Agent: | Date (DD/MM/YYYY):

12. Planning Application Requirements - Checklist

Please read the following checklist to make sure you have sent all the information in support of your proposal. Failure to submit all information required will result in your application being deemed invalid. It will not be considered valid until all information required by the Local Planning Authority has been submitted.

3 copies of a completed and dated application form: ☑

3 copies of a plan which identifies the land to which the application relates drawn to an identified scale and showing the direction of North: ☑

3 copies of other plans and drawings or information necessary to describe the subject of the application: ☑

3 copies of a design and access statement where proposed works fall within one of the following designated areas: ☑

- National Park
- Site of special scientific interest
- Conservation area
- Area of outstanding natural beauty
- World Heritage Site
- The Broads

The correct fee: ☑

3 copies of the completed, dated Article 7 Certificate (Agricultural Holdings): ☑

3 copies of the completed, dated Ownership Certificate (A, B, C or D - as applicable): ☑

13. Declaration

I/we hereby apply for planning permission/consent as described in this form and the accompanying plans/drawings and additional information.

Signed - Applicant: | Or signed - Agent: | Date (DD/MM/YYYY): 16/3/08 (date cannot be pre-application)

14. Applicant Contact Details

Telephone numbers

Country code:	National number:	Extension number:
	[redacted]	

Country code:	Mobile number (optional):
	[redacted]

Country code:	Fax number (optional):

Email address (optional):

[redacted]

15. Agent Contact Details

Telephone numbers

Country code:	National number:	Extension number:

Country code:	Mobile number (optional):

Country code:	Fax number (optional):

Email address (optional):

16. Site Visit

Can the site be seen from a public road, public footpath, bridleway or other public land? ☑ Yes ☐ No

If the planning authority needs to make an appointment to carry out a site visit, whom should they contact? *(Please select only one)* ☐ Agent ☑ Applicant ☐ Other (if different from the agent/applicant's details)

If Other has been selected, please provide:

Contact name:

Telephone number:

Email address:

ADUR DISTRICT COUNCIL
PLANNING DIVISION
No. AD/0183/08
DATE RECEIVED 07 APR 2008

CONSTRUCTION NOTES.
33 HILLSIDE ROAD SOMPTING-LANCING
SINGLE STOREY REAR EXTENSION.

FOUNDATIONS.

Mass trench fill concrete 450 wide x 850mm x min1.0 metre deep or mass concrete strip 230 x 600mm wide x minimum 1.0 metre deep, foundations to internal walls 230 x 450 x minimum 1.0metre deep.

All foundations to link with existing, suit site conditions and to Local Authority approval.

GROUND FLOOR.

18mm tongued and grooved flooring grade chipboard to BS5669 on 50 x 170mm timber joists at maximum 400mm centres with solid bracing. Provide 70mm Celotex double R General Application Board GA2070 laid between floor joists using The Celotex Joist Saddle Clips, together with the gaps between the joists and walls to the perimeter of the rooms. All fixings strictly in accordance with manufacturers specifications and recommendations.

Provide minimum 100m over-site concrete on 1200 gauge polythene damp proof membrane and to have all joints lapped minimum 150mm and sealed, and turned up 100mm at all abutments, to link with new and existing dpc throughout on min.100mm well consolidated and sand blinded hardcore.

Sub floor vented with 75 x 225mm airbricks in external walls ducted across cavity wall min. 900mm from corners and max. 1800mm centres horizontally for continuous flow of air to underside of floor.

New finished floor level as existing. Top of over-site concrete not to be below finished ground level. Constructional timbers to be GS/MGS Grade class SC3 preservative treated by pressure impregnation.

WALLS.

280mm cavity wall - 25mm sand and cement render finish externally to BS5262 on 100mm Tarmac Topcrete blockwork and 105mm brick outer skin, 50mm residual cavity partially insulated with 25mm Celotex double-R CW2025 insulation board with manufacturers clips and stainless steel wall ties, max. 900mm centres horizontally and 450mm centres vertically staggered and 225mm centres at all reveals. Inner skin 100mm Tarmac Toplite GTi blockwork, 13mm lightweight plaster finish internally.

Internal walls 100mm blockwork with 13mm lightweight plaster finish to both faces.

Cavity wall insulation to continue at least 150mm below top of perimeter insulation to edge of floor.

DPC to all walls minimum 150mm above adjoining ground/paving level to link with new existing dpc throughout. DPC to all cavity terminations, Code 4 lead for all cavity trays and all horizontal and vertical flashings to all bridgings of cavity which is to be continuous with existing and sealed at head.

Cavity to be closed with insulating closers - Thermabate or similar and window/door frames to be positioned relative to cavity so that there is a min.30mm overlap of the closer by the back of the frame.

Walls below ground level to be constructed with Grade A concrete blocks with lean mix concrete cavity fill minimum 150mm below dpc level. All new work toothed and bonded to existing walls.

LINTELS.

Lintels to be Catnic unless otherwise stated, with minimum 150mm end bearings and to be insulated.

FLAT ROOF.

13mm mineral chipping finish bitumen bedded on 3 No. layers roofing felt, top layer type 2E, under-layers Type 2B asbestos based to BS 747 with min. 150mm laps and to go under existing sarking felt minimum 450mm on 19mm plywood decking on 50 x 50mm counter battens on preservative treated soft-wood firrings with minimum 1 in 40 falls, on 50x170mm roof joists at maximum 400mm centres. Ceiling 13mm Duplex plasterboard with Artex compound finish. Provide 50 x 50mm noggins inserted between joists to support the short edges of the boards.

Provide minimum 120mm Celotex insulation boards between the joists and in contact with the ceiling, maintaining 50mm air gap between the insulation and the underside of the decking.

Minimum 25mm thick pvc'u fascia x widths to suit requirements together with 25mm soffit vent.for continuous ventilation to all roof voids covered with insect proof upvc/wire mesh.

Constructional timbers to be GS/MGS Grade class SC3 preservative treated by pressure impregnation.

Lateral restraint provided by 5 x 30mm galvanized mild steel anchor straps at maximum 2.0 metre centres fixed to new roof joists and new / existing walls throughout.

WINDOWS / VENTILATION.

Windows to be pvc'u double glazed with min.16mm air gap Low 'E' glass.

Opening lights minimum 5% of combined room floor areas. Back ground ventilation to be provided by ventilators in heads to give a permanent opening of not less than 8000mm^2 to a habitable room and 4000mm^2 elsewhere. Habitable rooms to have a minimum glazed area of 10% of the room floor area.

Windows and door frames and external and internal cills to be sealed to surround with silicone mastic.

Glazing to external patio doors and glazing in windows between finished floor level and 800mm to be toughened or laminated in accordance with BS6206:1981.

DRAINAGE.

Stormwater - 100mm diameter half round rain water gutter, 76mm diameter rain water pipe both in pvc'u, to discharge via rainwater shoe at base to new soakaway min. 4.5 metres from any building, with 100mm dia. flexibly jointed pipes bedded and surrounded with 150mm granular fill material, 50mm concrete cover as necessary. Soakaway capacity min.1.0m^3 below invert level of inlet pipe. Existing soakaway repositioned 4.5metres from new work if interfering with same.

GENERAL.

All materials to match existing in texture and colour.

Provide smoke alarms as required in accordance with BS5839:Part 1 & 6 and mains connected.

Proposed heating will be extension of existing gas central heating system unless otherwise determined on site to be inadequate. Suitability and size of existing boiler to be confirmed on site together with hot water storage facility.

All new radiators to be fitted with Thermostatic Radiator Valves.

Code 4/5 lead flashings, aprons and soakers, minimum 150mm laps with lead burned or welted joints.

Maximum rise to external doors to be 220mm including maximum 76mm threshold. External steps to have minimum going of 225mm and maximum rise of 220mm.

Cut away walls where indicated, provide beams over as required and make good to match existing.

Thermal calculations.
Ground floor area = 19.20m²
Max. area of openings = 19.20m² x 25% + existing openings = 4.80m² + 6.27m² = **11.27m²**
Actual area of openings including window to family room = **7.56m²**

COUNCIL
PLANNING DIVISION
PLAN No. AA/01/8368
DATE 07 APR 2008

CONSTRUCTION NOTES.
33 HILLSIDE ROAD SOMPTING LANCING
ROOF DORMERS.

FOUNDATIONS.

To be checked and confirmed on site if found to be inadequate underpin as required by Local Authority.

WALLS.

Internal stud partitions - 50 x 100mm softwood timber framing max. 400mm centres, 50 x 100mm base and head plates, with noggins max. 900mm vertically spaced, with 10mm plasterboard and set finish to both faces, all insulated with 100mm Celotex insulation.

GABLE END WALL.

Plain concrete vertical tile hanging, 19 x 38mm preservative treated softwood battens on Type 1F roofing felt to BS747 minimum 150mm laps on minimum 12mm external quality plywood sheeting for bracing, 50 x 100mm timber studwork at maximum 400mm centres, 13mm Duplex plasterboard and set finish internally. 50 x 100mm base and head plates and noggins at maximum 900mm centres vertically spaced and 100 x 125mm timber posts.

Provide 100mm Celotex insulation between vertical studs to new wall.

FIRST FLOOR.

18mm tongued and grooved flooring grade chipboard to BS5669, -Grade V313 moisture resistance where required, on 50 x 170 timber joists at maximum 400mm centres, laid between existing 50 x 100 ceiling joists.

Provide 15 x 100mm timber packing pieces to load bearing walls where new floor joists are laid between existing ceiling joists.

Ceiling to be lined with 12.5mm plasterboard with filled and taped joints to receive decorative finish.

Lateral restraint provided by 5 x 30mm galvanized mild steel anchor straps at max. 1.6 metre centres fixed to new floor joists and new / existing walls throughout.

LINTELS.

Lintels to be Catnic unless otherwise stated with minimum 150mm end bearings and to be insulated.

Steel beams to be encased with 12.5mm Fireline board to achieve a minimum ½ hour fire resistance.

ROOF.

Plain concrete roof tiles to match existing, 19 x 38mm softwood preservative treated battens, Type 1F untearable roofing felt minimum 150mm laps to BS747 and to go under existing sarking felt for a min. 450mm on 50 x 100mm rafters at maximum 400mm centres, 50 x 100mm wall plate, 47 x 147mm ceiling joists at maximum 400mm centres with 12.5mm Duplex plasterboard and Artex compound finish. 25 x 175mm hipped rafters, and 25 x 150mm lay-boarding to newly formed valleys.

Provide 48mm thick Celotex double-R GA 2048 insulation board to all skeiling areas between rafters and maintain 50mm air gap between insulation and underside of roofing felt, to maintain continuous ventilation to all roof voids, with a further 29mm Celotex double-R GA2029 insulation board fixed across face. 12.5mm Duplex plasterboard and set finish internally. All fixings strictly in accordance with manufacturers specifications and recommendations.

All remaining roof voids insulated with 250mm glass fibre quilt insulation - 100mm laid between the joists and in contact with the ceiling and 150mm over joists, compressed at eaves with lay-boarding to ensure continuous ventilation.

Cross ventilation of all areas of roof space is to be provided by Redland Over Eaves Ventilation System at eaves. Provide ventilated ridge equal to continuous ventilation of the ridge and min. 5mm wide ie Provide Redvent Thru' Vent ridge tiles or similar at maximum 900mm centres.

Minimum 25mm thick pvc'u fascia x widths to suit requirements.

Provide insulated access panels to roof voids fitted with lock/catch, and trimmed as appropriate.

Provide 5 x 30mm galvanised mild steel anchor straps at maximum 1.6 metre centres secured to rafters and ceiling joists and new existing/walls for lateral restraint.

All constructional timbers to be GS/MGS Grade class SC3 and to be preservative treated by pressure impregnation.

FLAT ROOF.

13mm mineral chipping finish bitumen bedded on 3 no. layers roofing felt top layer Type 2E, under-layers Type 2B asbestos based to BS:747 with minimum 150mm laps and to lap existing sarking felt minimum 450mm on 19mm marine plywood decking, on softwood preservative treated firrings with minimum 1 in 40 falls on 50 x 170mm flat roof joists at maximum 400mm centres. Ceiling 10mm Duplex plasterboard with Artex compound finish.

Provide minimum 120mm Celotex insulation boards laid between the joists and in contact with the ceiling, maintaining 50mm air gap between insulation and underside of decking.

Minimum 25mm pvc'u fascia board x widths to suit requirements together with 25mm soffit vent for continuous ventilation to all roof voids covered with insect proof pvc'u/wire mesh.

Constructional timbers to be GS/MGS Grade class SC3 preservative treated by pressure impregnation.

DORMER WALLS.

Plain concrete vertical tile hanging, 19 x 38mm preservative treated softwood battens, Type 1F roofing felt to BS:747 minimum 150mm laps, minimum 12mm external quality plywood sheeting for bracing, 50 x 100mm timber studwork at maximum 400mm centres, 13mm Duplex plasterboard and set finish internally. 50 x 100mm base/head plates and noggins at maximum 900mm centres vertically spaced.

Provide 100mm Celotex insulation between vertical studs to new wall, with 100 x 100mm timber posts where required.

Dormer walls within 1.0metre of the boundary - Plain concrete vertical tile hanging, 19 x 38mm preservative treated softwood battens, Type 1F roofing felt to BS:747 minimum 150mm laps, min. 6mm Supalux boarding, on min.12mm external quality plywood sheeting for bracing, on studwork all as described previously.

WINDOWS / VENTILATION.

Windows to be pvc'u double glazed with min.16mm air gap Low 'E' glass. Opening lights minimum 5% of combined room floor areas. Back ground ventilation to be provided by ventilators in heads to give a permanent opening of not less than 8000mm^2 to a habitable room and 4000mm^2 elsewhere.

Habitable rooms to have a minimum glazed area of 10% of the room floor area.

Windows and door frames and external and internal cills to be sealed to surround with silicone mastic.

Window to first floor bedrooms to escape windows and to have a clear opening sash of minimum 450 x 750mm. Cill height minimum 800mm to maximum 1100mm above finished floor level.

Glazing in windows between finished floor level and 800mm to be toughened or laminated in accordance with BS6206:1981.

Bathroom - Mechanical ventilation to be provided by either wall mounted or ceiling extract fan ducted through roof/wall to external air to achieve a minimum extraction rate of not less than 15 litres per second which maybe operated intermittently with minimum 15 minutes over-run.

STAIRS.

Rise 209mm, Going 232mm, maximum pitch 42°. Minimum headroom 2.0 metres and height of handrail minimum 900mm both measured vertically above pitch line. Min height of handrail to landing to be 1100mm measured vertically above finished floor level. Max. openings in all balustrading to be less than 100mm.The going of the tapered treads to be min. 50mm at the narrow end.

Provide minimum 800 x 800mm landing areas at the top and bottom of the stairs.

DRAINAGE.

Stormwater - 100mm diameter half round pvc'u, rain water gutter, to connect into existing rainwater gutters to existing rainwater down-pipes to existing soakaways.

Foul - New 110mm dia. pvc'u SVP to BS4514 single stack system in accordance with BS557:1978 to terminate in a Thru'Vent Tile min.900mm above any opening window within 3 metre radii, fitted with long radius bend at base and to discharge into existing foul inspection chamber. Provide access panel at base of SVP for rodding purposes.

Foul drain 100mm diameter flexibly jointed clayware pipes bedded and surrounded with 150mm granular fill material

Foul drainage to comply with BS8301:1985.

Waste pipes min. 40mm diameter pvc'u minimum 1 in 50 gradients with access eyes at all changes of direction. Waste runs under 1675mm long 76mm deep seal traps to be fitted, over 1675mm long anti-syphonic bottle traps to be fitted. WC connection 100mm diameter pvc'u with 1in 40 gradient.

Shower waste to connect into vertical section of SVP.

All plumbing to comply with BS5572.

GENERAL.

All materials to match existing in texture and colour.

Provide smoke alarms as required in accordance with BS5839:Part 1 & 6 and mains connected. Smoke detectors to be located in the ground floor hall, ground floor living room and first floor landing areas and all to be interlinked.

Proposed heating will be extension of existing gas central heating system unless otherwise determined on site to be inadequate. Suitability and size of existing boiler to be confirmed on site together with hot water storage facility.

All new radiators to be fitted with Thermostatic Radiator Valves.

Code 4/5 lead flashings, aprons and soakers, min.150mm laps with lead burned or welted joints.

Cut away walls where indicated, provide beams over as required and make good to match existing.

Thermal calculations.

First floor area = 29.49m²
Therefore maximum area of windows and roof windows = 29.49m² x 25% = **7.37m²**
Actual area of windows and roof windows = **4.95m²**.

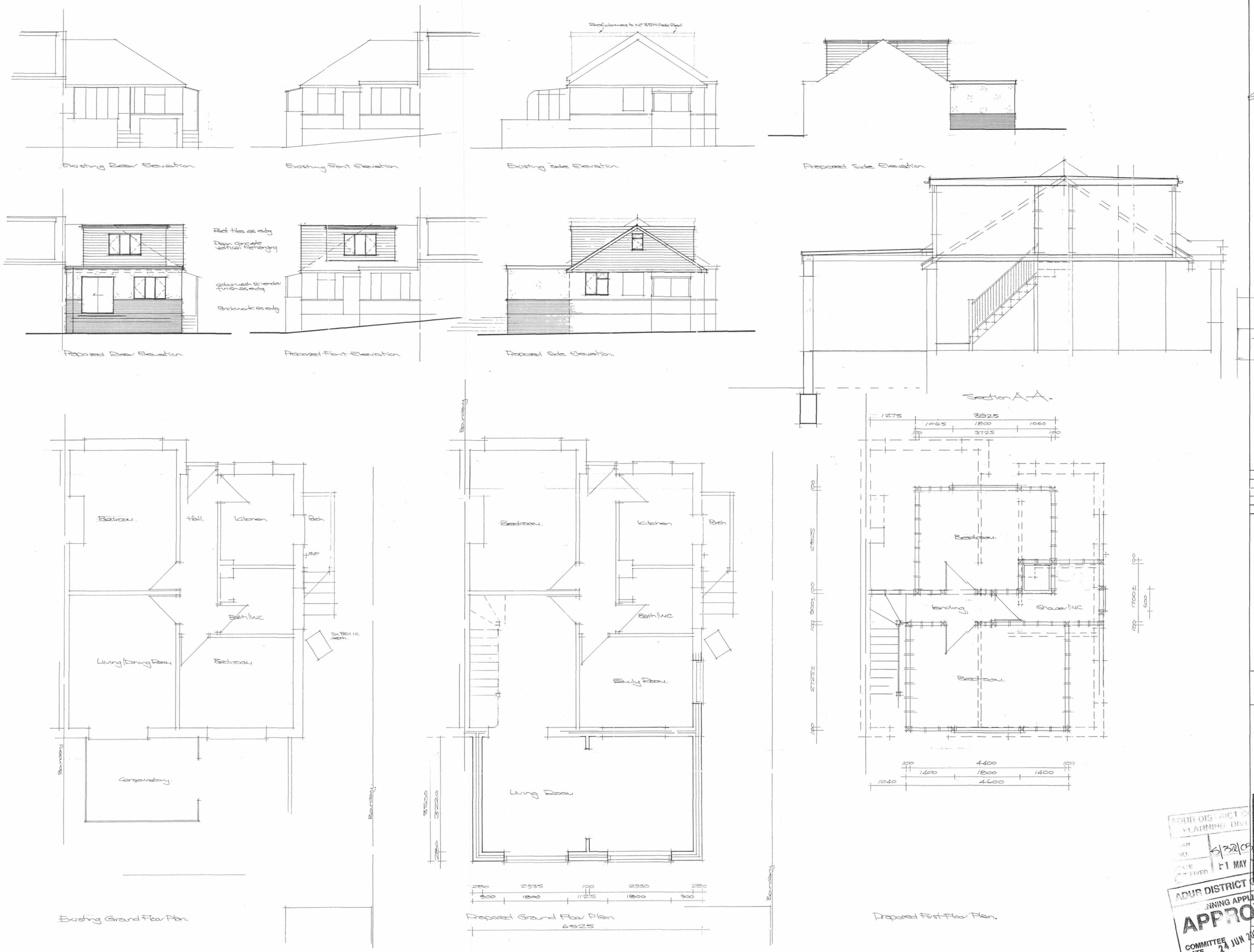

NOTES

All dimensions must be checked on site and not scaled from this drawing.

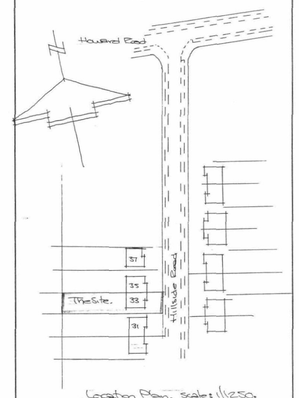

Location Plan. scale: 1:1250.

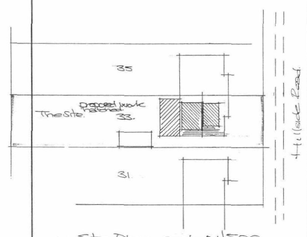

Site Plan. scale: 1:500.

A		
	Date	Revisions

© copyright

Paul Trussler
44 Firle Road
Lancing
West Sussex
BN15 0NZ

ADUR DISTRICT COUNCIL
PLANNING DIVISION
PLAN No. Ad018368
DATE RECEIVED 07 APR 2008

Client
Mr & Mrs Bartle.

Job Title
Proposed Gable End and Front/Rear roof dormers, and single storey rear extension at 33 Hillside Road.
Sompting
Lancing
West Sussex BN15 0JY

Drawing Title
Elevations
Floor Plan
Section
[redacted]
28/4/03

ADUR DISTRICT COUNCIL
PLANNING DIVISION
PLAN No. 5/32/03 P.
DATE RECEIVED 01 MAY 2003

ADUR DISTRICT COUNCIL
PLANNING APPLICATION
APPROVED
COMMITTEE DATE 24 JUN 2003

Scale 1:100, 1:100,

Date March 2003

Drawn by

Drg No. 22/146

Rev.

841 x 594mm