

Existing East Elevation
scale 1_100

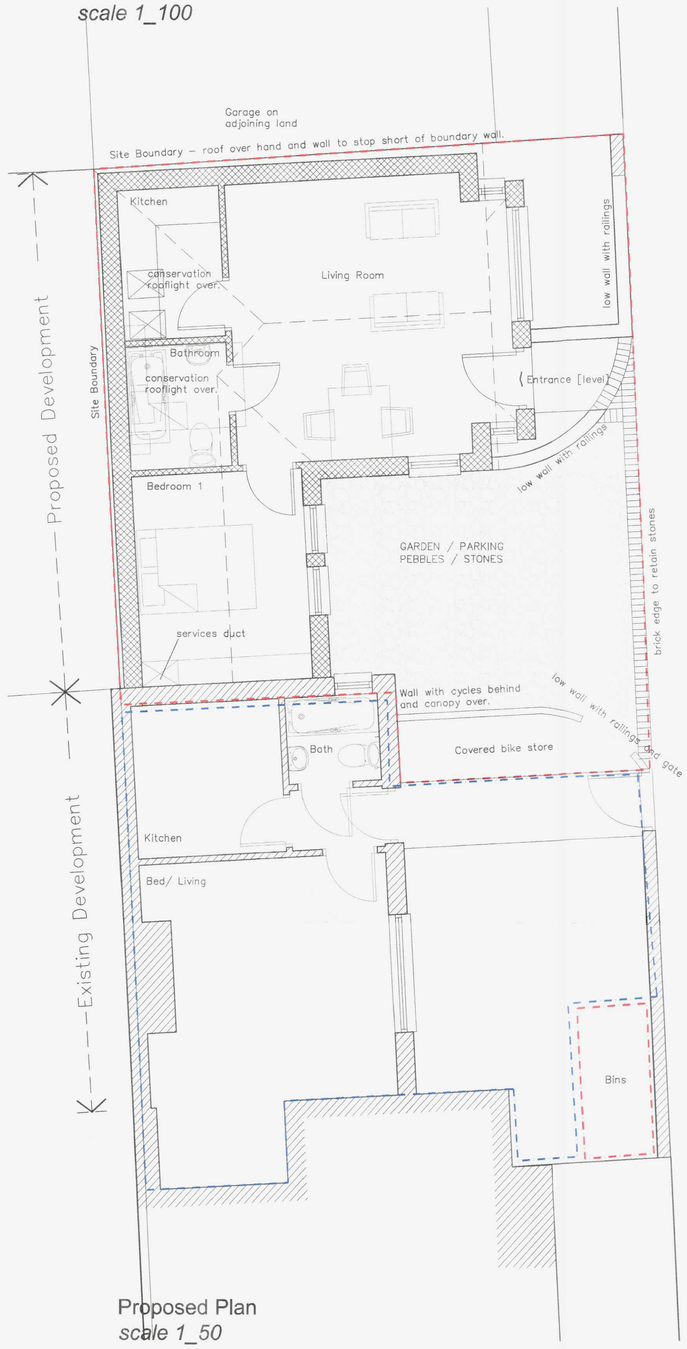

Proposed Plan
scale 1_50

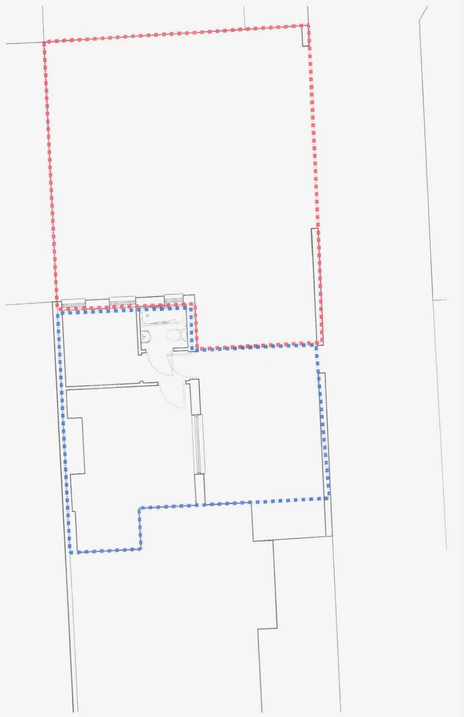

Existing Plan
scale 1_100



Proposed Site Plan
scale 1_500



Existing North Elevation
scale 1_100



Site Location
scale 1_1250

NOTES:

Dimensions to be checked on site before commencing work. Any discrepancies shall be reported to the architect immediately.

Do not scale from these drawings except for planning purposes. Use figured dimensions only.

Where applicable this drawing is to be read in conjunction with other consultants' drawings.

All drawings to be read in conjunction with specification and all other drawings including structural engineer and mechanical and electrical drawings / specification

BOROUGH OF WORTHING
DEPOSITED 5·10·11
TP. REF. No.
WB/ 11 / 0199/FULL

REVISED PLAN



Section of proposed on existing elevation
scale 1_100

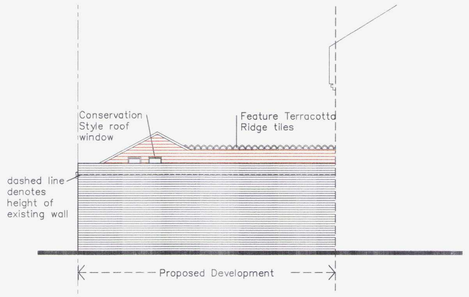

Proposed West Elevation
scale 1_100



Proposed North Elevation (BB)
scale 1_100



Proposed East Elevation
scale 1_100

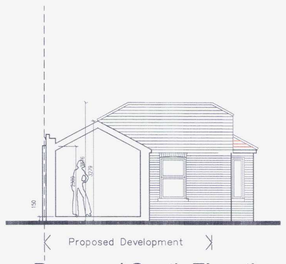

Proposed South Elevation / Section (AA)
scale 1_100

REV	DATE	AMENDMENT	DRAWN
A	28.9.11	client email 28.9.11	MH

helyerdesign [ltd]
architecture .design .graphics
mail@helyerdesign.co.uk www.helyerdesign.co.uk
2 Queen Street, Emsworth, PO10 7BL
01243 370 715 07747 027379

CLIENT
James Richardson

PROJECT
78 Rowlands Road
Worthing

DRAWING: Existing & Proposed
SCALE: Varies

DATE Dec 06 DRAWN THGD

DRAWING NUMBER 06125/01
REVISION A