ADUR DISTRICT COUNCIL

Adur District Council

Town and Country Planning Act 1990

Office use
App ADC/0447/07
Date Rc 07 AUG 2007
Fee 135

Householder's planning application form

Use this form to apply for planning permission to extend or alter your house or flat, to build a garage or other structure on your property or to create access for a vehicle onto a classified road (please read note 9).

Please read the notes before you fill in this form.

1 Please give the address of the property to be altered or extended.

SEAVIEW COTTAGE
41 NEW ROAD
SHOREHAM BY SEA WEST SUSSEX BN43 6RB

2 Type of property (please tick)

Detached House	☐	Terraced House	☑	Other (please give details)	☐
Semi-detached House	☐	Flat	☐	[redacted]	

3 Please describe the development you are applying for.

SHED/STUDIO/WORKSHOP

4 Applicant (in block capitals)

Full name :	MRS WENDY HARDY
Address (including postcode):	
	41, NEW ROAD
	SHOREHAM-BY-SEA
	WEST SUSSEX BN436RB
Phone Number:	01273 8879[redacted]
Home:	[redacted]
Work:	[redacted]
Extension:	—
Fax Number:	—

Agent (if any)

Full name :	
Address (including postcode):	
Phone Number:	
Home:	
Work:	[redacted]
Extension:	
Fax Number:	

5 Please enclose four copies of this form and four sets of plans.
Please number

	Plan number	Scale
Location plan		1:1250
Block plan		1:250
Floor plan		1:100
Elevations		
Other		

6 Will the development involve cutting down any trees? Yes ☐ No ☑
If "Yes", please show these clearly on the block plan.

7 Will the development (including any new or altered access affect a public footpath or any other public right of way? Yes ☐ No ☑

8 Does this application require a fee? (See note 3) Yes ☑ No ☐

If "No", please tick the option that applies (See note 3) A ☐ B ☐ C ☐

If "Yes", please state the fee enclosed (See note 4) £135

Signature: [redacted] Date: 7/8/09

Please print your name: MRS WENDY HARDY

Certificate under Article 7 of the Town and Country Planning (General Development Procedure) Order 1995

If anyone else owns the land or part of it, you must fill in Certificate B, which you can get from the Planning Section. You must also tell the owner of the land about this application by serving a notice on them. If you own all of the land, you must fill in Certificate A below.

Certificate A

I confirm that:

- Nobody except the applicant was an owner of any part of the land involved at the beginning of the period of 21 days before the date of this application; and
- none of the land this application relates to is an agricultural holding or part of an agricultural holding.

Signature: [redacted]

Please print your name: MRS WENDY HARDY



Block Plan Scale 1:250

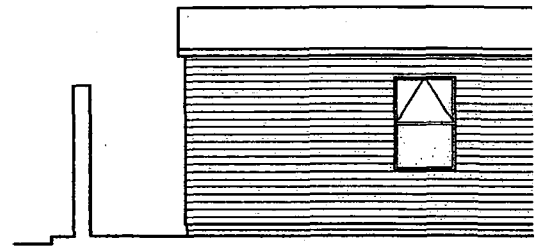

Side Elevation

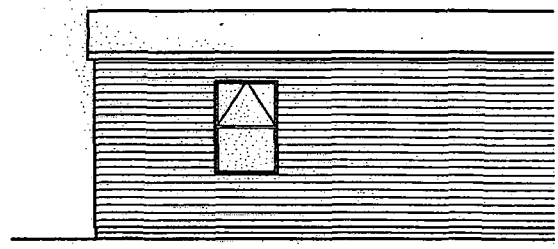

Side Elevation

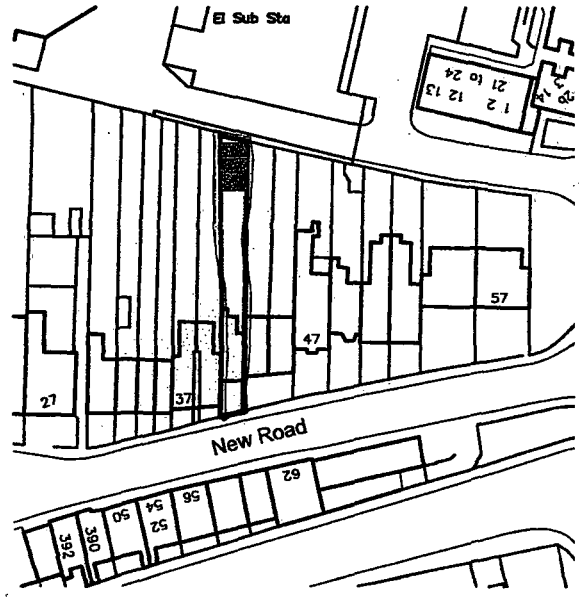

Location Plan Scale 1:1

ADUR DISTRICT COUNCIL
PLANNING DIVISION
PLAN No. ADC/0447/07
DATE RECEIVED 07 AUG 2007

Note:
Do not scale from this drawing
All levels and dimensions are to be checked on site
This drawing is to be read in conjunction with all relevant consultants drawings and specifications, together with safety plan requirements.
Any descrepencies between consultants drawings to be reported to the Architect before any any work commences.
Copyright: This drawing must not be copied, amended nor reproduced without the prior written agreement of the partnership

ADUR D.C.
CHIEF EXECUTIVES
DEPARTMENT
28 FEB 2007



Block Plan Scale 1:250

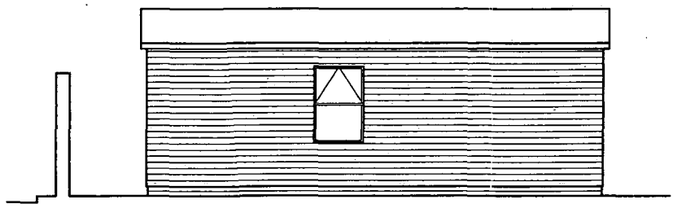

Side Elevation



Front Elevation

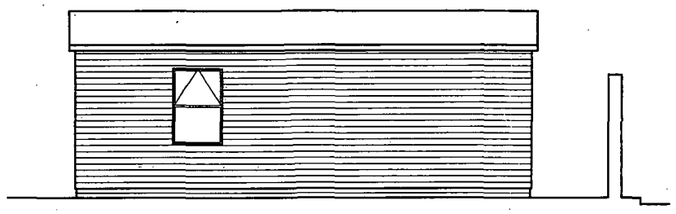

Side Elevation

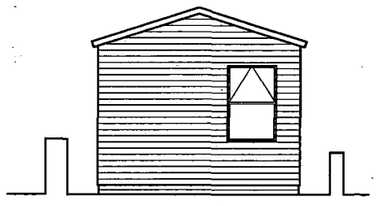

Rear Elevation

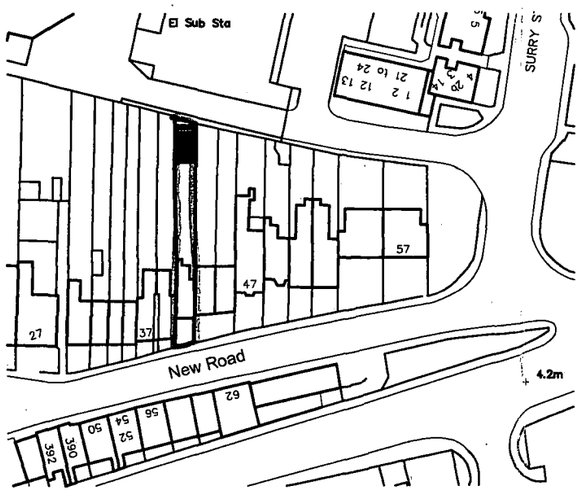

Location Plan Scale 1:1250

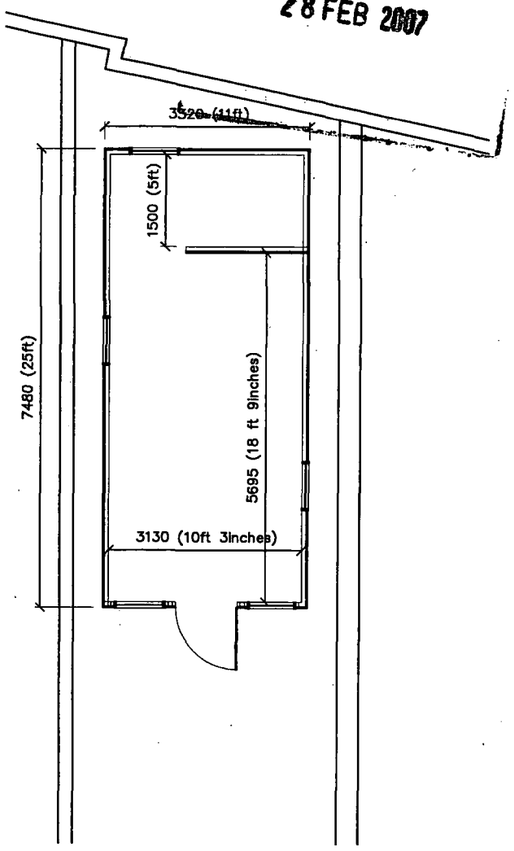

Floor Plan 1:100

ADUR DISTRICT COUNCIL
PLANNING DIVISION
PLAN No. ADC0447/07
DATE 07 AUG 2007

Note
Do not scale from this drawing
All levels and dimensions are to be checked on site
This drawing is to be read in conjunction with all relevant consultants drawings and specifications, together with safety plan requirements
Any descrepancies between consultants drawings to be reported to the Architect before any any work commences
Copyright: This drawing must not be copied, amended nor reproduced without the prior written agreement of the partnership

Drawn -
Checked -
Date 24.02.07

Project: Proposed Workshop at 4 New Road, Shoreham-By-Sea

Drawing Title: Plans & Elevations

Scale 1:200 @A1 | Job no - | Dwg 01 | Rev -