ADUR DISTRICT COUNCIL

TOWN AND COUNTRY PLANNING ACT 1990

APPLICATION FOR PLANNING PERMISSION

4 copies of this form required, together with plans and appropriate fee.

FOR OFFICIAL USE ONLY
App. No. ADC/0218/07
Date Received 02 AUG 2007
Fee 265

IT IS IMPORTANT THAT YOU READ THE GUIDANCE NOTES AS INCORRECT COMPLETION INVOLVES DELAY

1. Applicant (in BLOCK CAPITALS)	Agent (if any) to whom correspondence should be sent (in BLOCK CAPITALS)
Name MR. & MR. M. CORCORAN	Name MR. T. SHURREY
Address 185 BRIGHTON ROAD, LANCING, BN15 8JB	Address 30 WEMBLEY AVENUE, LANCING, BN15 9JZ
Tel. No. [redacted]	Tel. No. 764996

2. Type of Application (see Note 2)

	State Yes or No
(a) Full planning permission (including changes of use)	YES
(b) Outline planning permission	NO →
(c) Renewal of a temporary permission	NO
(d) Permission for retention of building or continuance of use without complying with a condition imposed on a planning permission	NO
(e) Permission to develop land without complying with a condition imposed on a planning permission.	NO

If yes, state those matters to which this application relates (*tick where appropriate*)

- (i) **Siting** ☐
- (ii) **Design** ☐
- (iii) **External appearance** ☐
- (iv) The means of access ☐
- (v) Landscaping of the site ☐

If yes, state the date and number of the permission and outline the particular condition

Date

Application No.

Condition No.

3. (a) Full **address or location** of the land to which this application relates

185 BRIGHTON ROAD, LANCING, BN15 8JB.

(b) State whether applicant owns or controls any adjoining land — State Yes or No: NO — If yes, this land must be edged blue on the location plan

(c) Area of site 340 ~~hectares~~/sq. metres

Dimensions of the application site and distances from new buildings to boundaries must be clearly indicated on plans

(d) **Description** of proposed development (If residential development, state no. of units proposed and type if known e.g. houses, bungalows, flats)	DIVISION OF ONE PROPERTY INTO TWO INCLUDING ALTERATIONS AND EXTENSIONS

(e) State whether the proposal involves:-

	State Yes or No		State Yes or No
(i) New building(s) or structure(s)	NO	(iv) Alteration of an an existing) vehicular access to a highway) pedestrian	YES / YES
(ii) Alteration or extension of building(s)	YES		
(iii) Construction of a new) vehicular access to a highway) pedestrian	NO / NO	(v) Closure of existing access	NO
		(vi) Change of use only	NO

4. Particulars of **Use** of Buildings or Land: state (a) Present use
(b) If vacant, the last use

5. **Additional Information**

		State Yes or No		State Yes or No
(a)	Is the application for industrial, office, warehousing, storage, shopping, commercial purposes or places of public assembly? (See note 5)	NO	If yes, complete part 2 of form C.P. 1.	
(b)	Is the application for the winning or working of minerals?	NO	If yes, complete part 4 of form C.P. 1	
(c)	Is the application for an agricultural dwelling or building?	NO	If yes, complete part 6 of form C.P. 1	
(d)	Does the proposed development involve the demolition of any residential units?	NO	If yes, how many units? Please indicate their positions on plans	
(e)	Does the proposed development involve the felling of any trees?	NO	If yes, indicate their position on plans.	
(f)	Does the proposed development involve any public right of way within the site?	NO	If yes, indicate the position on plan.	
(g)	Does the proposed development involve demolition or alteration of a building or Special Architectural or Historic interest or demolition within a Conservation Area?.	NO	If YES a separate application for **Listed Building Consent or Conservation Area Consent** may be necessary.	

(h) (i) How will surface water be disposed of? (i) TO SOAKAWAYS - AS EXISTING

(ii) How will foul sewage be disposed of? (e.g. mains, cesspit, etc.) (ii) TO SEWER - AS EXISTING.

6. **Plans** (See Note 6). List of drawings and plans submitted as part of the application — indicate drawing numbers and scales. 4 sets of all drawings are required. Additional copies in respect of major applications will assist in determination of such applications.

932/3/01 FLOOR PLANS AS EXISTING - 1:100
932/3/02 ELEVATIONS AS EXISTING - 1:100
932/3/03 FLOOR PLANS AS PROPOSED - 1:100
932/3/04 ELEVATIONS AS PROPOSED. - 1:100
932/3/05 SITE AND LOCATION PLANS - 1:200 & 1:1250

7. **Fees** (See Note 7)
If a fee is submitted please give the amount £ 265

8. I/WE APPLY FOR PLANNING PERMISSION AS DETAILED ABOVE.

DATE 19.7.07 SIGNED [redacted]

on behalf of MR. & MRS. M. COCCORAN
(insert applicant's name if signed by an agent

9. Certificate under Section 65 of the Town and Country Planning Act, 1990 (Article 12A of the G DO 1988)

N.B. A signed certificate MUST accompany this application (See Note 9).
If the applicant is the sole owner (a) the following certificate should be completed and signed.

CERTIFICATE A 1. **Certificate A(a)**
I certify that:-

(a) Owner means a person having a freehold interest or a tenancy the unexpired term of which was not less than 7 years

on the day 21 days before the date of the accompanying application nobody, except the applicant, was the owner (a) of any part of the land to which the application relates.

*2. None of the land to which the application relates is or is part of an agricultural holding.

~~OR~~

~~*3. *I have _____ given requisite notice to every person other than The applicant has *myself _____ who, on the day himself/herself~~

~~21 days before the date of the application was a tenant of an agricultural holding on all or part of the land to which the application relates, as follows~~

Name of Tenant	Address at which Notice was served	Date on which Notice was served

*Delete where inappropriate

Signed [redacted]

On behalf of MR. & MRS. M. COCCORAN

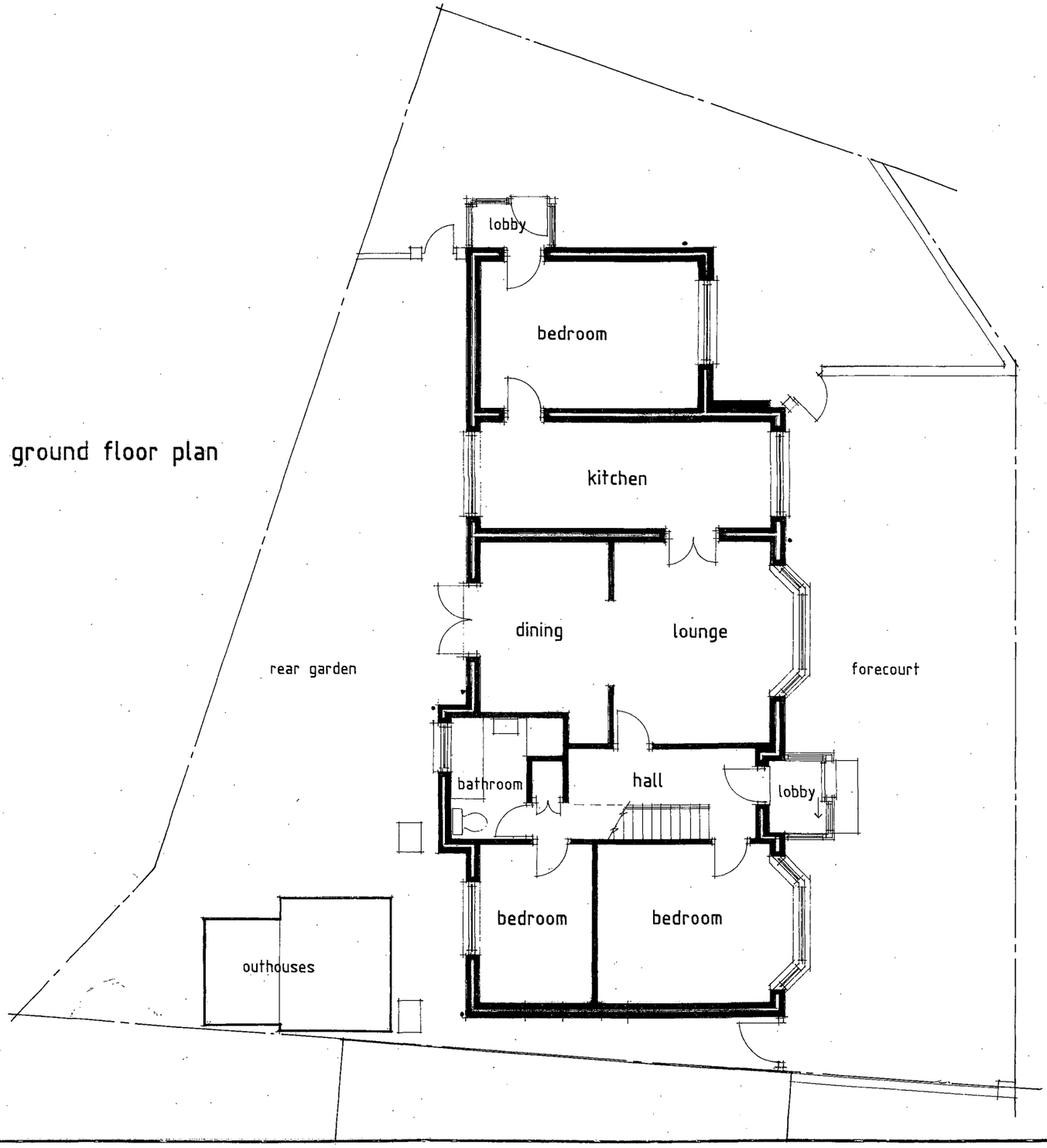

ground floor plan

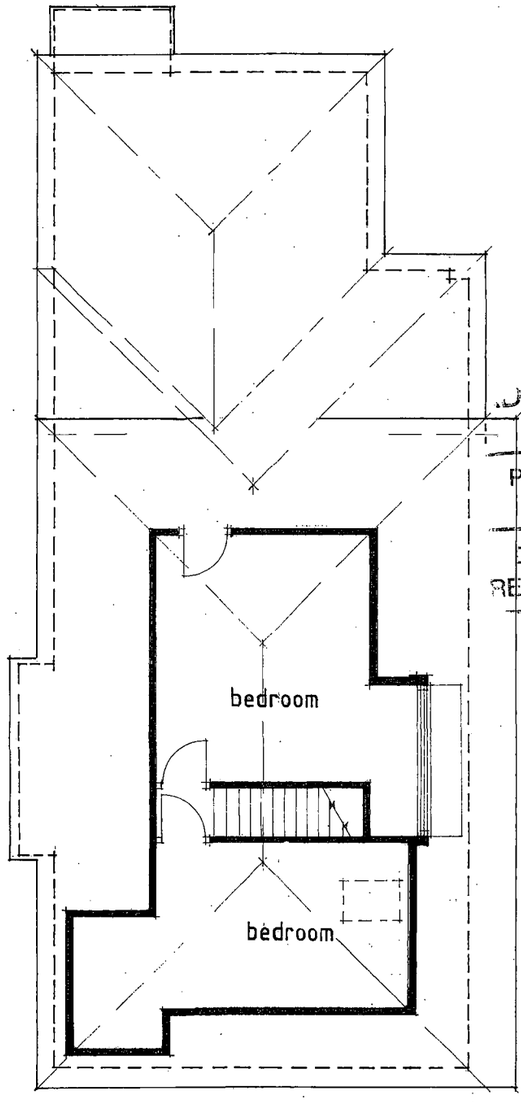

first floor plan

...DUR DISTRICT COUNCIL
PLANNING DIVISION
PLAN No. Arcbuu8107
DATE RECEIVED 02 AUG 2007

Proposed Division of One Property into Two
Including Alterations and Extensions at
185 Brighton Road, Lancing, W.Sussex, BN15 8JB.

Floor Plans
as Existing

scale = 1:100 date : July 2007

Drawing No. 932/3/01

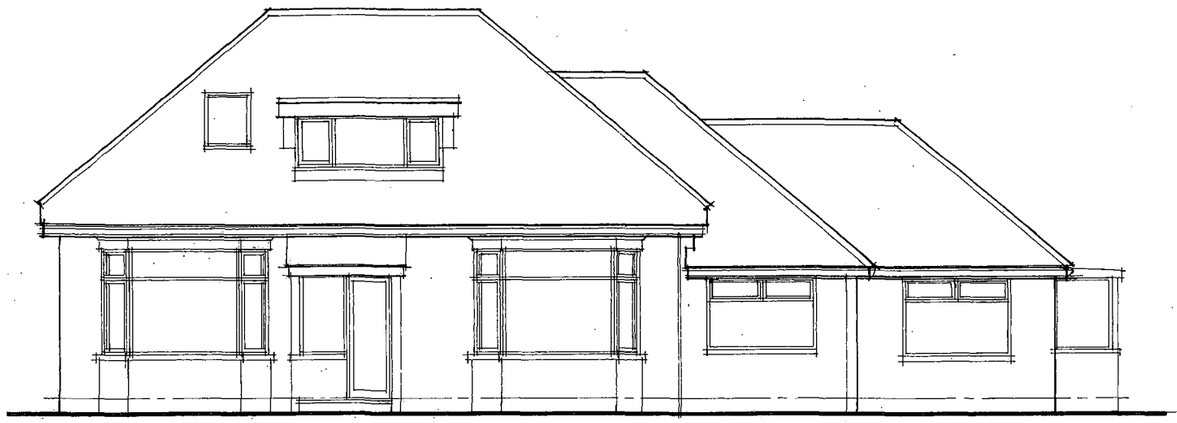

front elevation - south

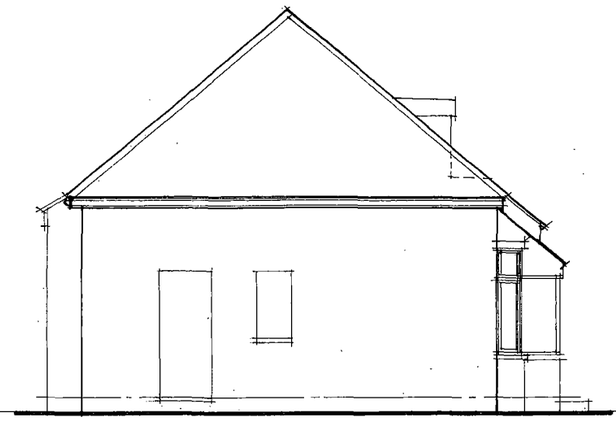

side elevation - west

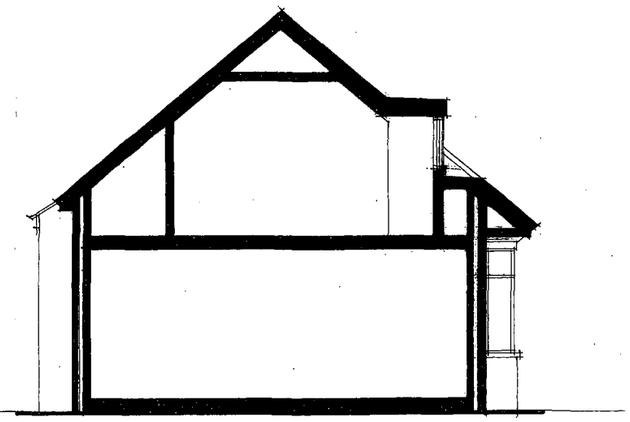

section

...DUR DISTRICT COUNCIL
PLANNING DIVISION
PLAN No. Arc/0444/07
DATE RECEIVED 02 AUG 2007



rear elevation - north

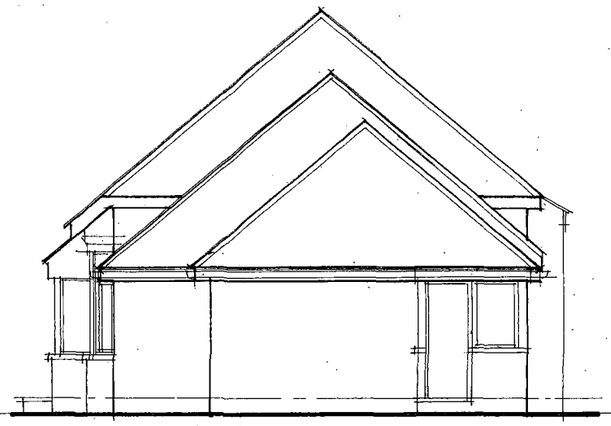

side elevation - east

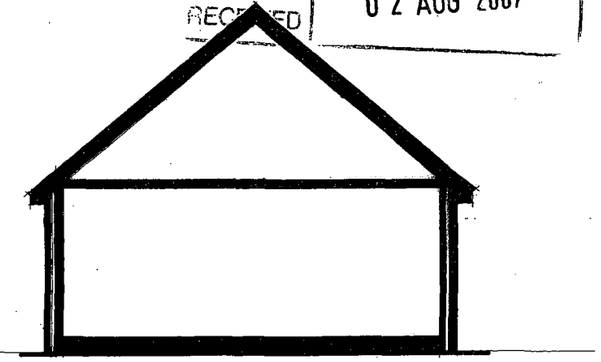

section

Proposed Division of One Property into Two
Including Alterations and Extensions at
185 Brighton Road, Lancing, W.Sussex, BN15 8JB.

Elevations
as Existing

scale = 1:100 date : July 2007

Drawing No. 932/3/02

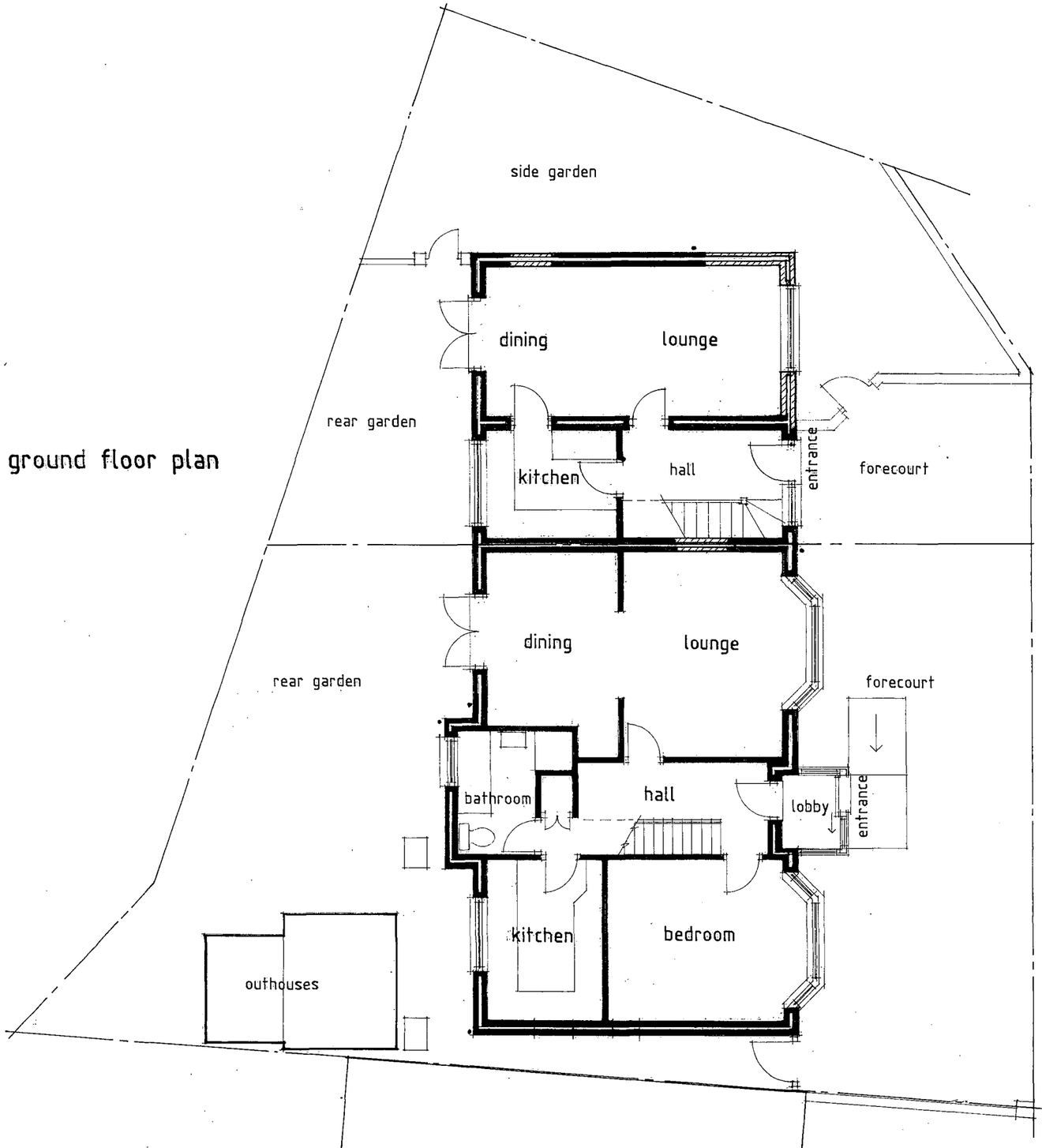

ground floor plan

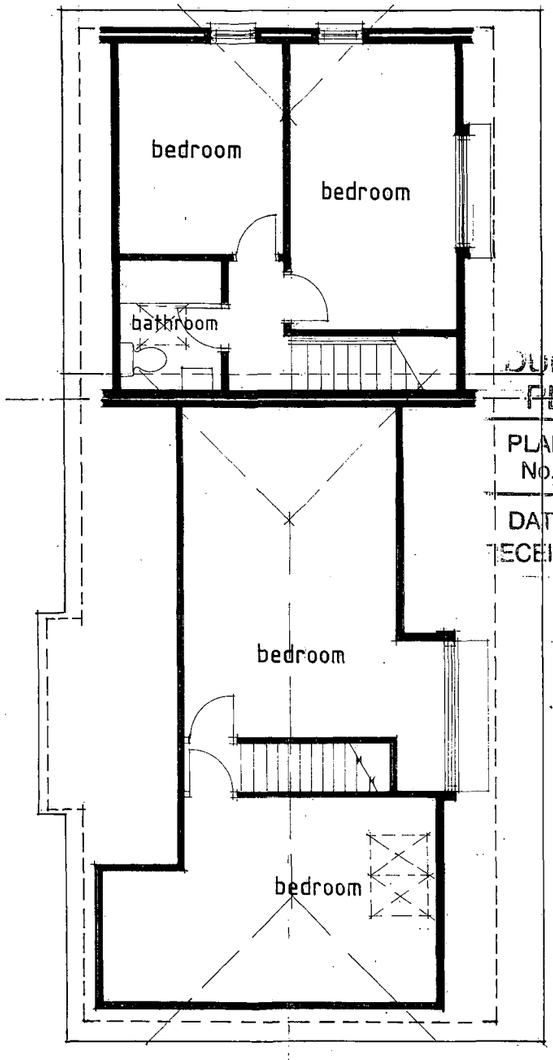

first floor plan

DUR DISTRICT COUNCIL
PLANNING DIVISION
PLAN No. Arxbcuu8107
DATE RECEIVED 0 2 AUG 2007

Proposed Division of One Property into Two
Including Alterations and Extensions at
185 Brighton Road, Lancing, W.Sussex, BN15 8JB.

Floor Plans
as Proposed

scale = 1:100 date : July 2007

Drawing No. 932/3/03

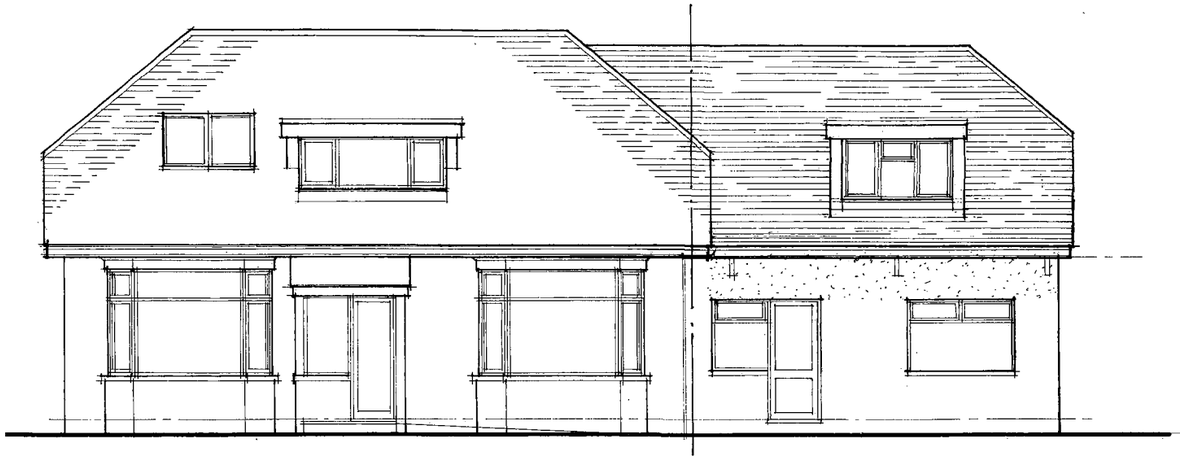

front elevation - south

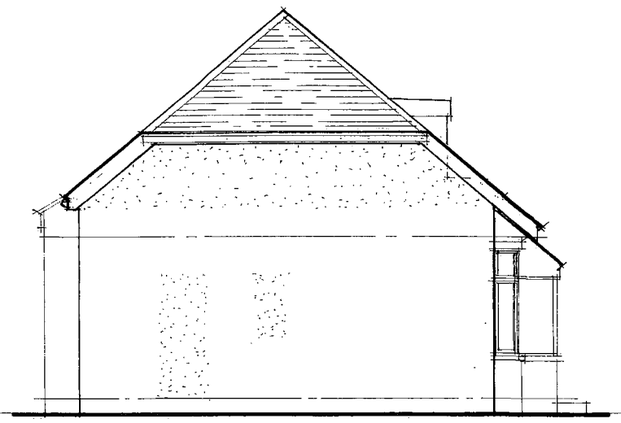

side elevation - west

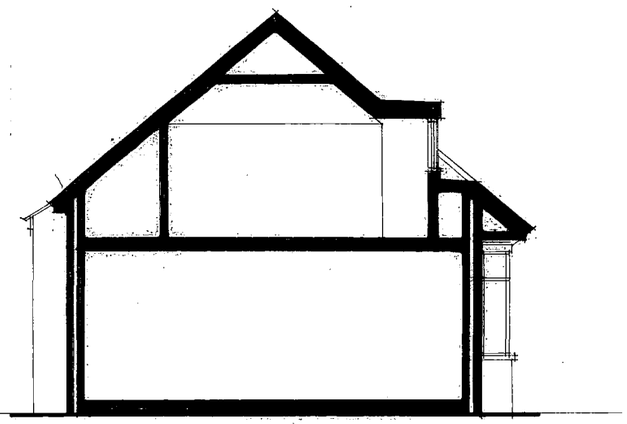

section

SOUTH DISTRICT COUNCIL
PLANNING DIVISION
PLAN No. Ad0044867
DATE RECEIVED 02 AUG 2007

Note :- materials for all new constructions are to match those existing

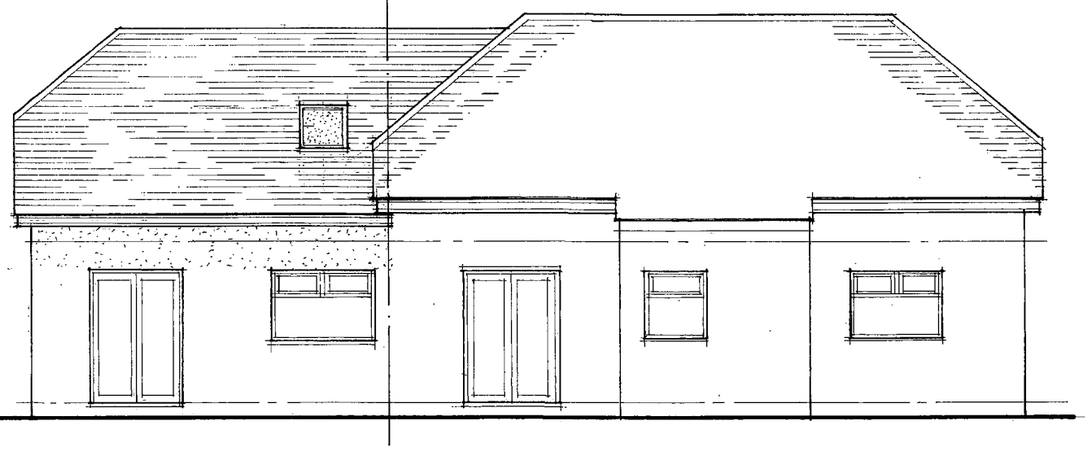

rear elevation - north

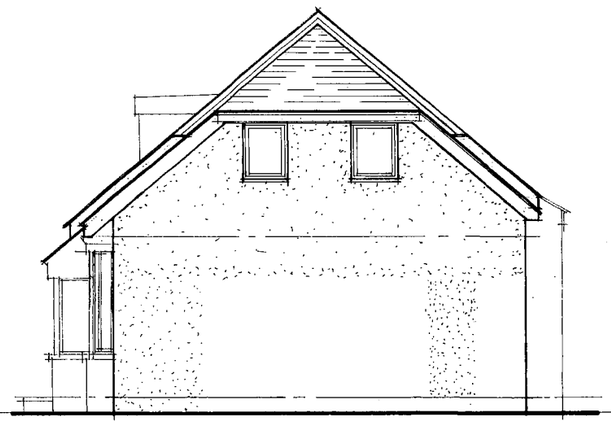

side elevation - east

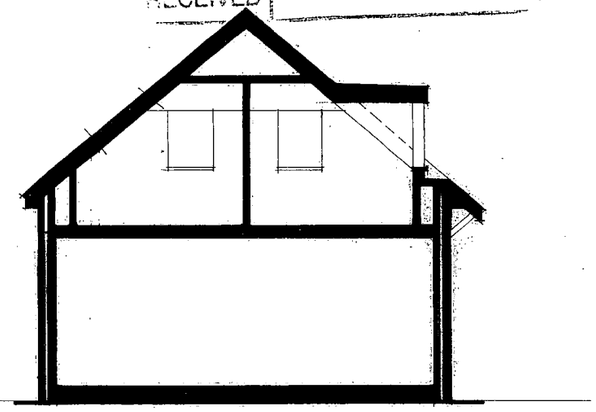

section

Proposed Division of One Property into Two Including Alterations and Extensions at 185 Brighton Road, Lancing, W.Sussex, BN15 8JB.

Elevations as Proposed

scale = 1:100 date : July 2007

Drawing No. 932/3/04

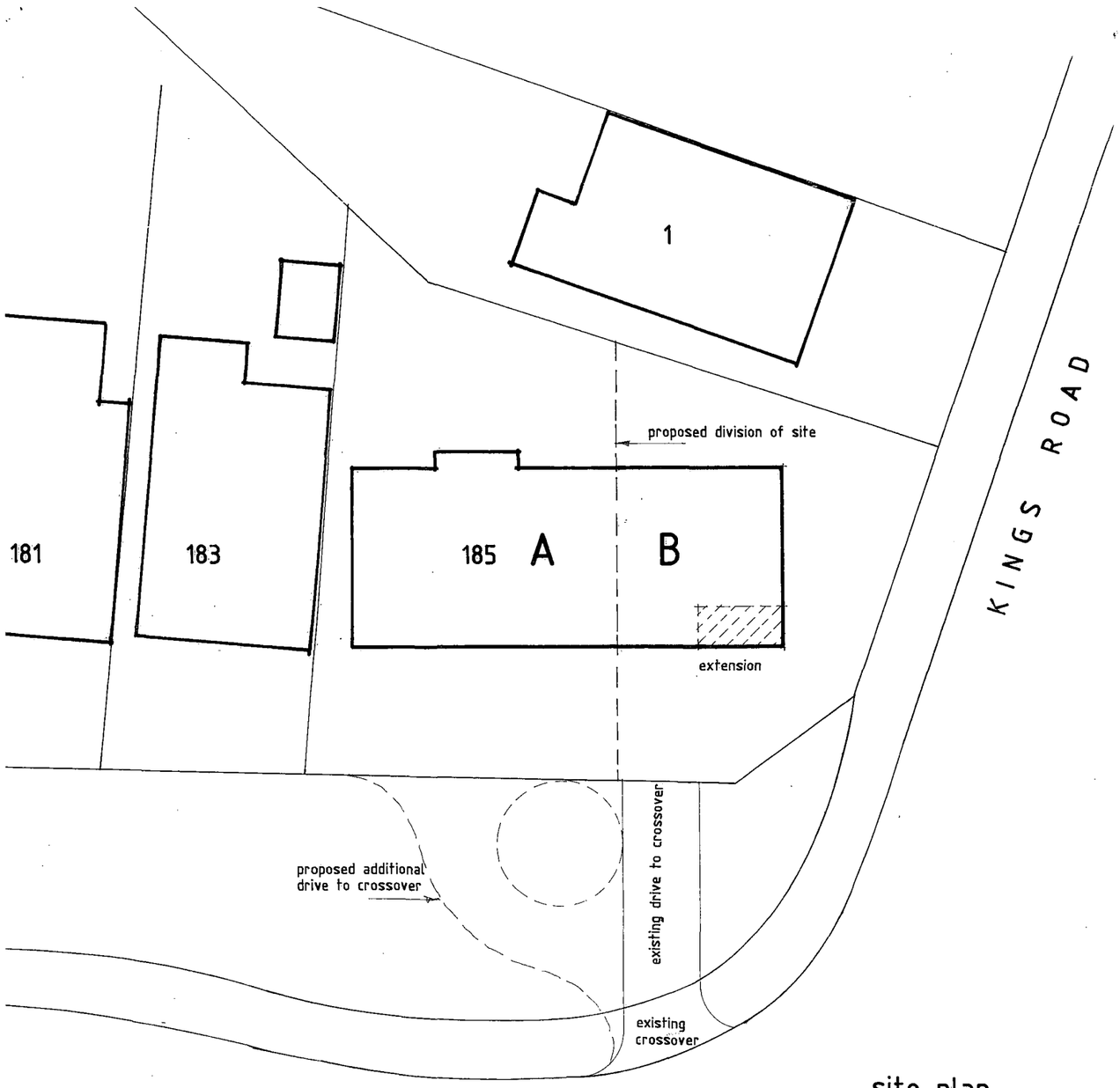

site plan

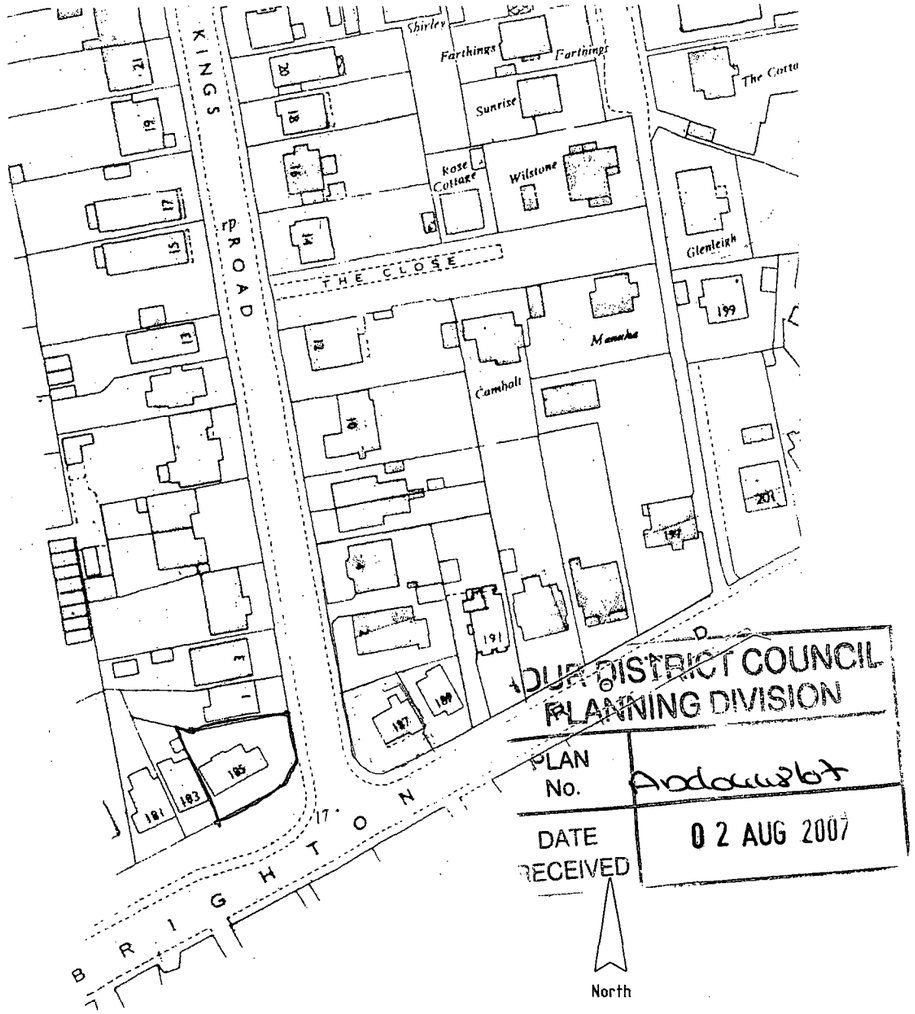

ADUR DISTRICT COUNCIL
PLANNING DIVISION
PLAN No. Ad0044867
DATE RECEIVED 02 AUG 2007

location plan

Proposed Division of One Property into Two Including Alterations and Extensions at 185 Brighton Road, Lancing, W.Sussex, BN15 8JB.

Site and Location Plans

scale = 1:200 and 1:1250

date : July 2007

Drawing No. 932/3/05

DESIGN & ACCESS STATEMENT

FOR

THE PROPOSED DIVISION OF
ONE PROPERTY INTO TWO

AT

185 BRIGHTON ROAD, LANCING
WEST SUSSEX, BN15 8JB

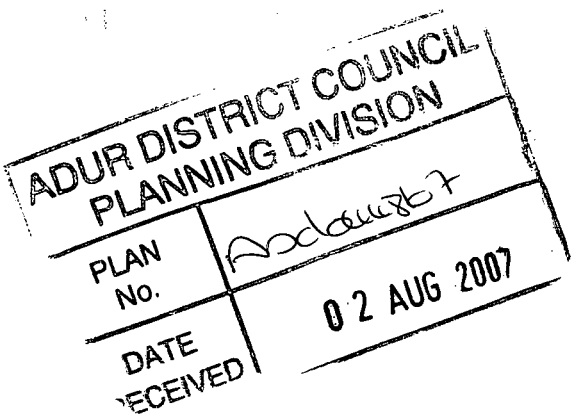

REF: TS/932

The proposal is to divide one existing property into two self contained dwellings and includes extensions and modifications to the existing parameters of the buildings.

The project involves the following:

- The provisions of a new boundary between the original building and the existing extensions.

- The raising of the eaves to the east and west elevations of the original building to provide increased volume to the first floor rooms.

- The re-designation of rooms within the original building to provide a habitable dwelling.

- The eventual considerations of the existing floor plans for the original building in relation to use by disabled persons.

- The extensions, raising of roof and inclusion of first floor to the existing additional structures to provide a separate self contained unit.

- Alterations and additions to the existing driveway to eliminate the necessity to reverse vehicles over the existing crossover and onto the highway.
  Considerations will be given to the existing pedestrian pathway.