ADUR & WORTHING
PLANNING SERVICES

PLAN	AWDM/0318/16
DATE VALID	- 2 MAR 2016

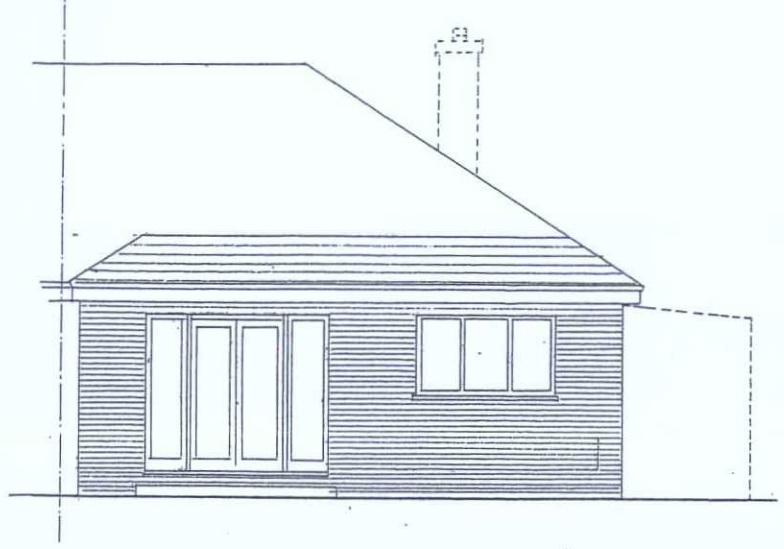

REAR [NORTH] ELEVATION



SIDE [WEST] ELEVATION

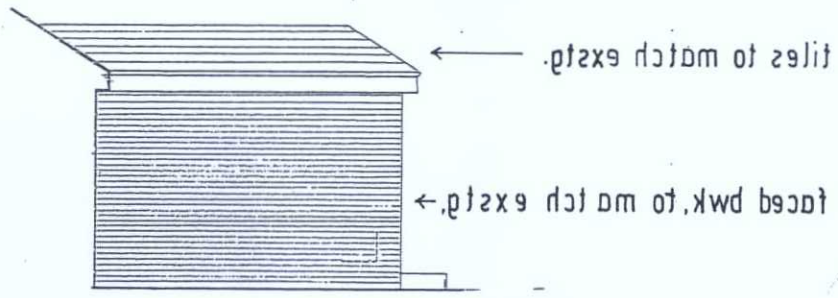

SIDE [EAST] ELEVATION

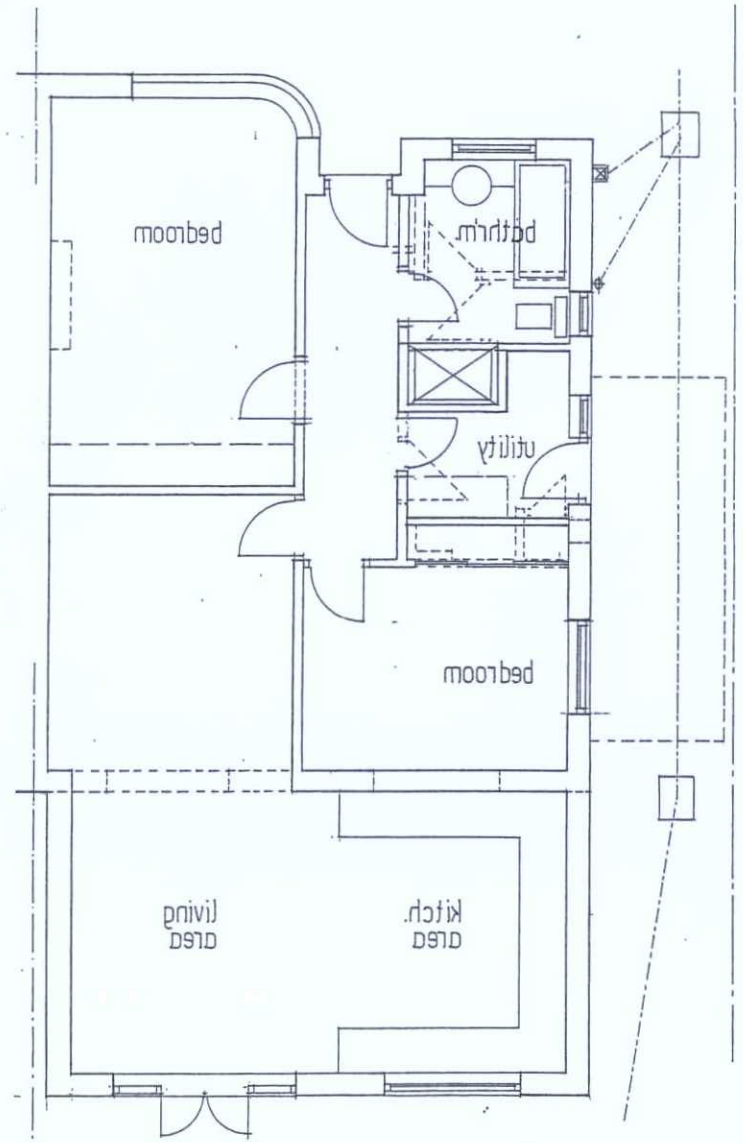

GROUND FLOOR PLAN

1 2 3 4 5 SCALE BAR @ A3

DWG. No.2

80 CONNAUGHT AVENUE
SHOREHAM-BY-SEA

PROPOSED ALTERATIONS

DRAWN BY:
ALAN R.WOOD
75 WESTBOURNE STREET
HOVE BN3 5PP
tel: 01273 770602

SCALE: 1:100

DATED: FEB 2016