1:100 0 10m

Scale bar

1:50 0 10m

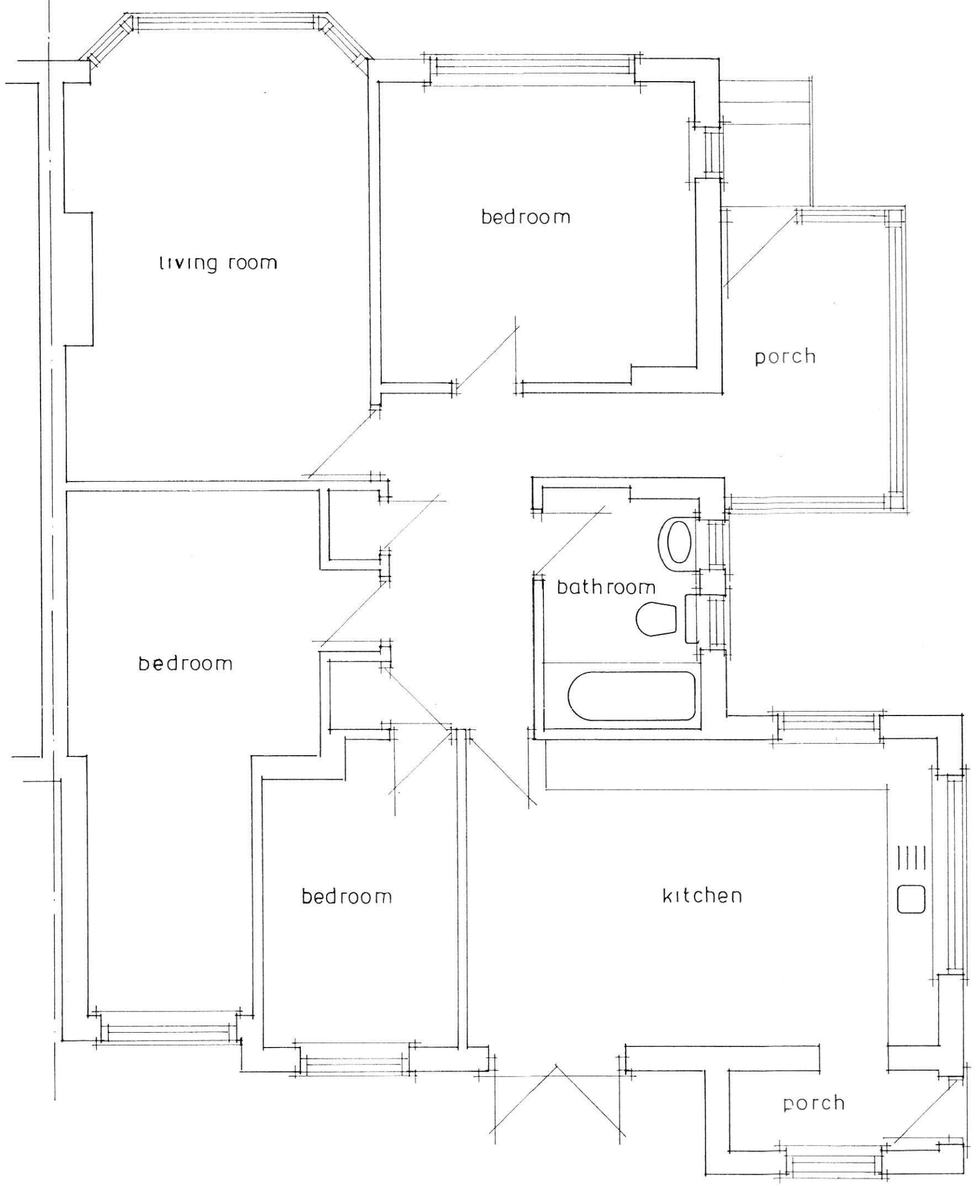

GROUND FLOOR



north elevation

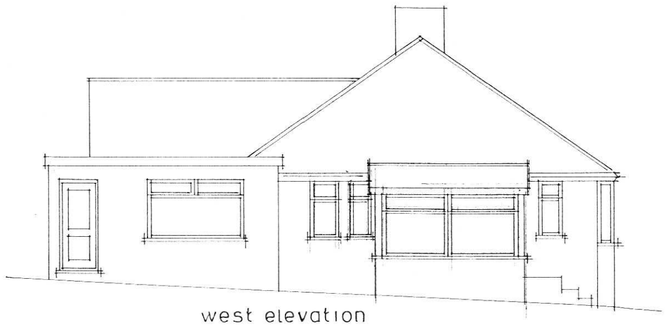

west elevation



south elevation

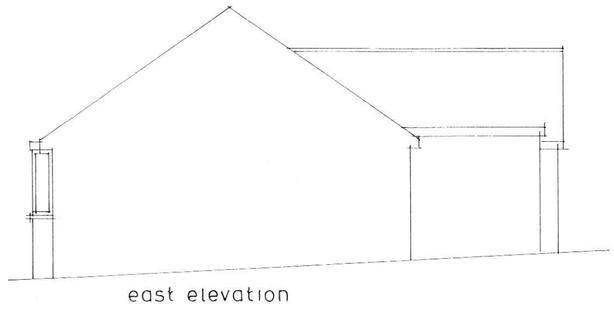

east elevation

ADUR & WORTHING PLANNING SERVICES	
PLAN	AWDM/ CC14/14
DATE VALID	

Existing Layout
63 Hill Farm Way
Southwick
Scale 1:50 1:100
Drng no 575/02

A2