Notes:

1. THE COPYRIGHT OF THIS DRAWING IS VESTED IN WARWICK LANE DEVELOPMENTS AND IT MAY NOT BE REPRODUCED IN WHOLE OR PART OR USED FOR THE MANUFACTURE OF ANY ARTICLE WITHOUT THE EXPRESS PERMISSION OF THE COPYRIGHT HOLDERS.

2. WORK TO FIGURED DIMENSIONS ONLY.

3. THIS DRAWING IS TO BE READ IN CONJUNCTION WITH ALL RELEVANT ARCHITECT'S, SERVICE ENGINEER'S AND WARWICK LANE DEVELOPMENTS DRAWINGS AND SPECIFICATIONS.

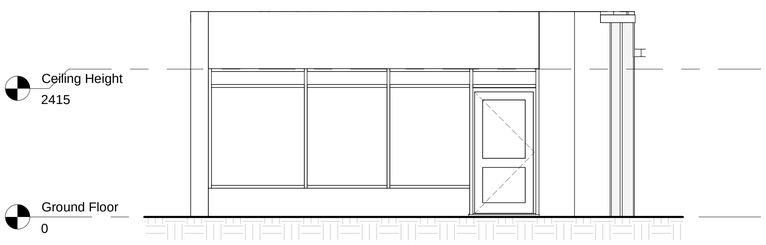

1 South Elevation
1 : 50



VISUAL SCALE 1:50 @ A1

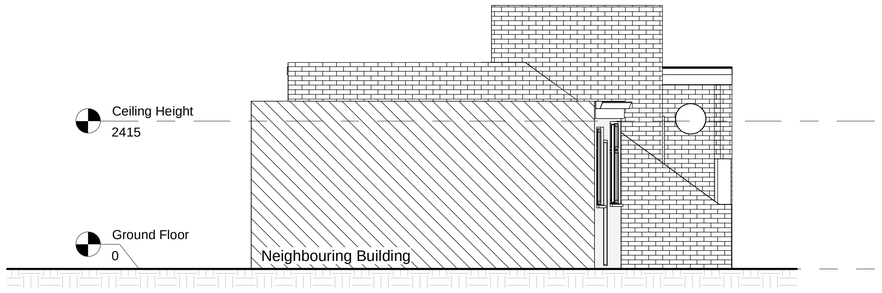

2 North Elevation
1 : 50



VISUAL SCALE 1:50 @ A1

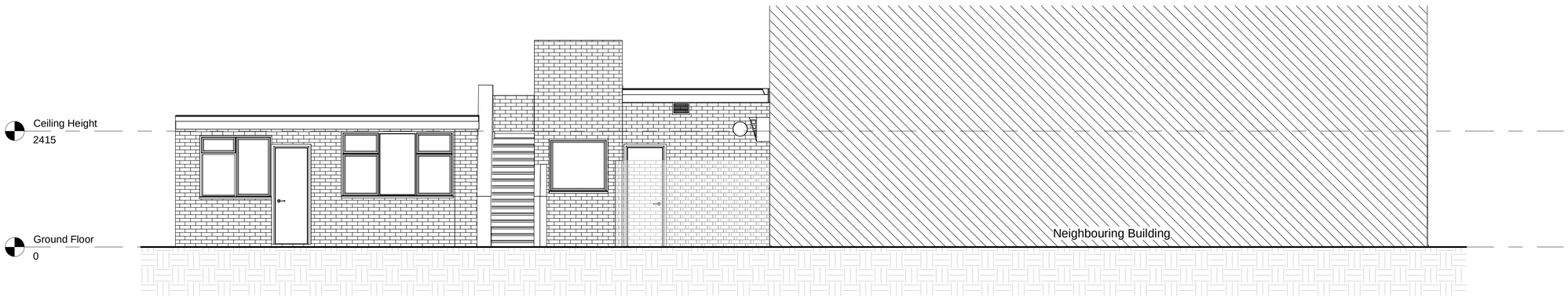

4 West Elevation
1 : 50



VISUAL SCALE 1:50 @ A1

Revision Number	Revision Description	Issued by	Revision Date

STATUS: Lease Plan

Warwick Lane.
Developments Ltd
T 01903 233332 Ext 131 | DF 01903 206 908 | E acp@wld-group.co.uk
1 The Steyne, Worthing, West Sussex, BN11 3DS

CLIENT:

SITE ADDRESS:
28 Goring Road,
Worthing, BN12 4AD

DRAWING:
28 Goring Road

TITLE:
Elevations

SCALE AT A1:	DATE:	DRAWN:	CHECKED:
1 : 50	08-08-23	UF	ARW
PROJECT NO:	DRAWING NO:		REVISION:
WLD-005-23	WLD-005-23-02		