1176/15

- 3 AUG 2015

1:100 Scale bar 1:50

0 10m

0 10m

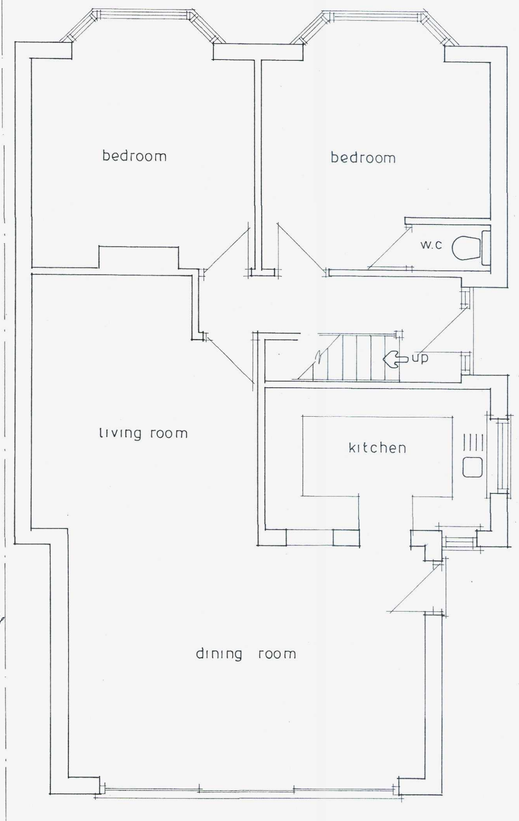

GROUND FLOOR
(No changes)

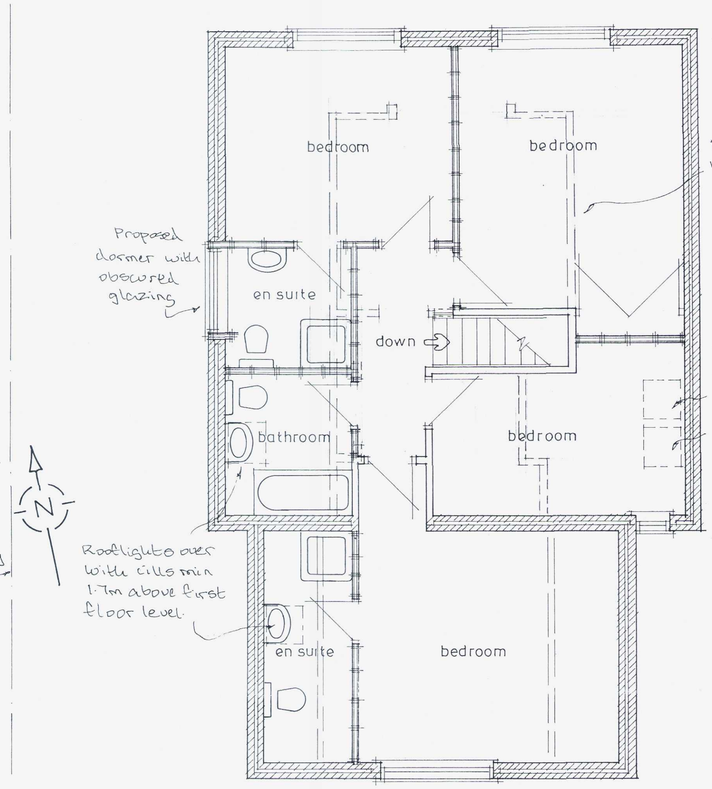

FIRST FLOOR

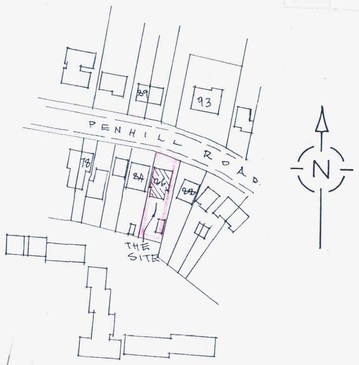

Site Plan 1:1250

0 10 20m

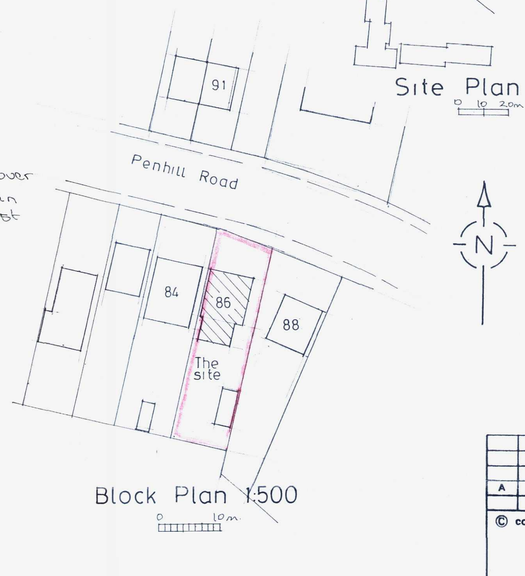

Block Plan 1:500

0 10m



west elevation

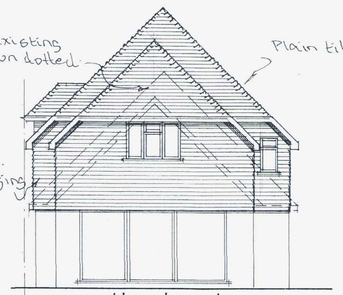

south elevation



east elevation



north elevation

A		
	Date	Revisions

© copyright

Client
Mr& Mrs C.Harrocks

Job Title
Proposed Extension

Drawing Title
86 Penhill Road
Lancing

Scale 1:50 1:100

Date | Drawn by

Drg No. 477/01 | Rev.

841 x 594mm A1