NOTES
WRITTEN DIMENSIONS TO BE TAKEN IN PREFERENCE TO SCALE, AND ARE TO BE CHECKED ON SITE PRIOR TO COMMENCING WORK.
THIS DRAWING IS TO BE READ IN CONJUNCTION WITH ALL OTHER DOCUMENTS RELATING TO THIS PROJECT.
ANY DISCREPANCIES ARE TO BE REFERRED IMMEDIATELY TO THE PROJECT DESIGNER.
THIS DRAWING IS COPYRIGHT, AND SHOULD NOT BE USED OR REPRODUCED WITHOUT PERMISSION.
IT IS THE CONTRACTOR'S RESPONSIBILITY TO ENSURE COMPLIANCE WITH THE BUILDING REGULATIONS.

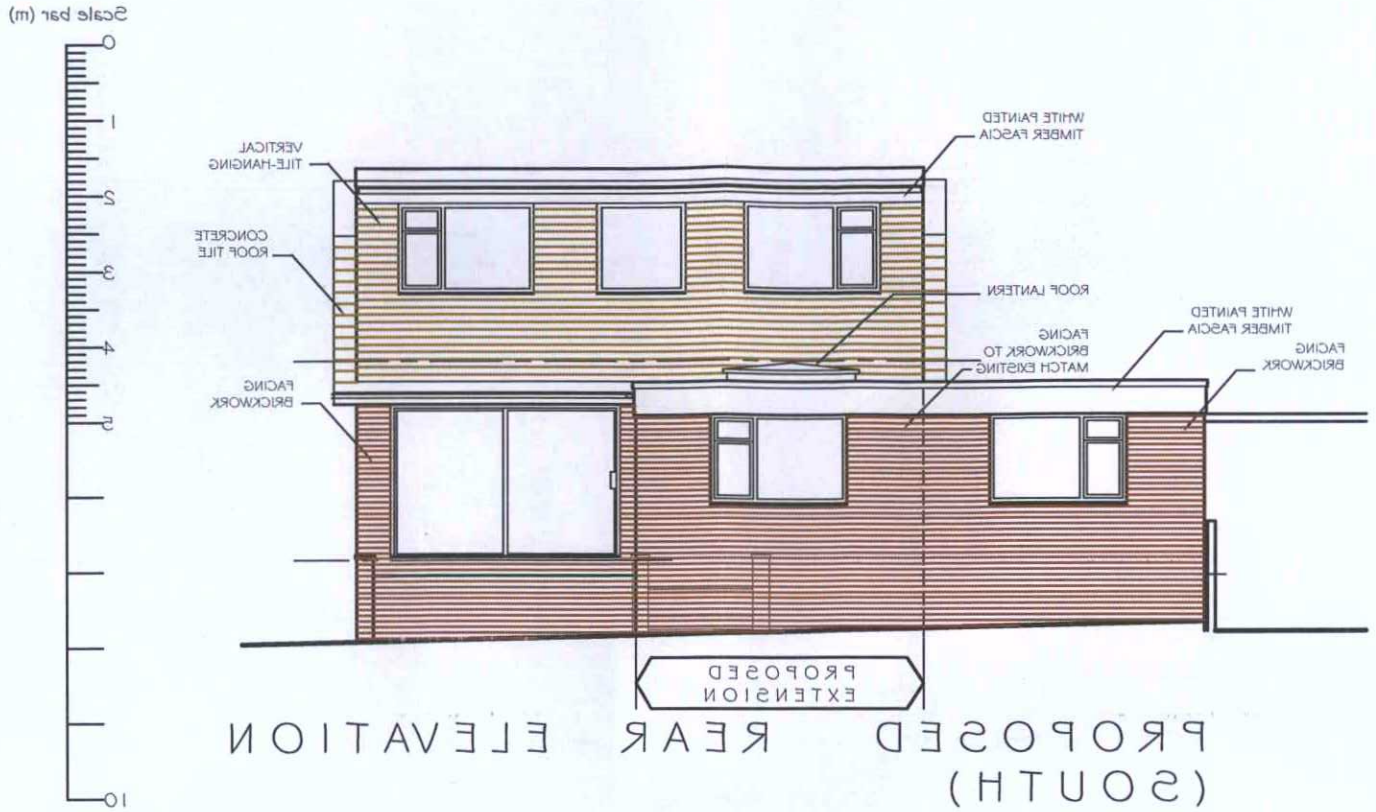

PROPOSED REAR ELEVATION
(SOUTH)

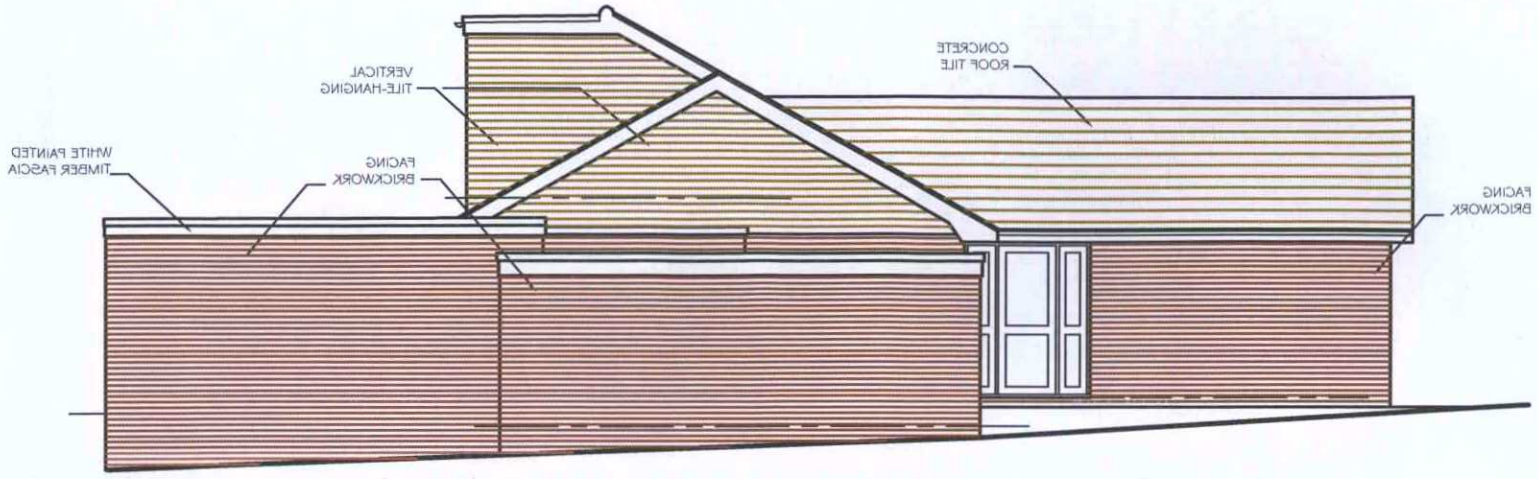

EXISTING WEST ELEVATION
(NO CHANGES PROPOSED)

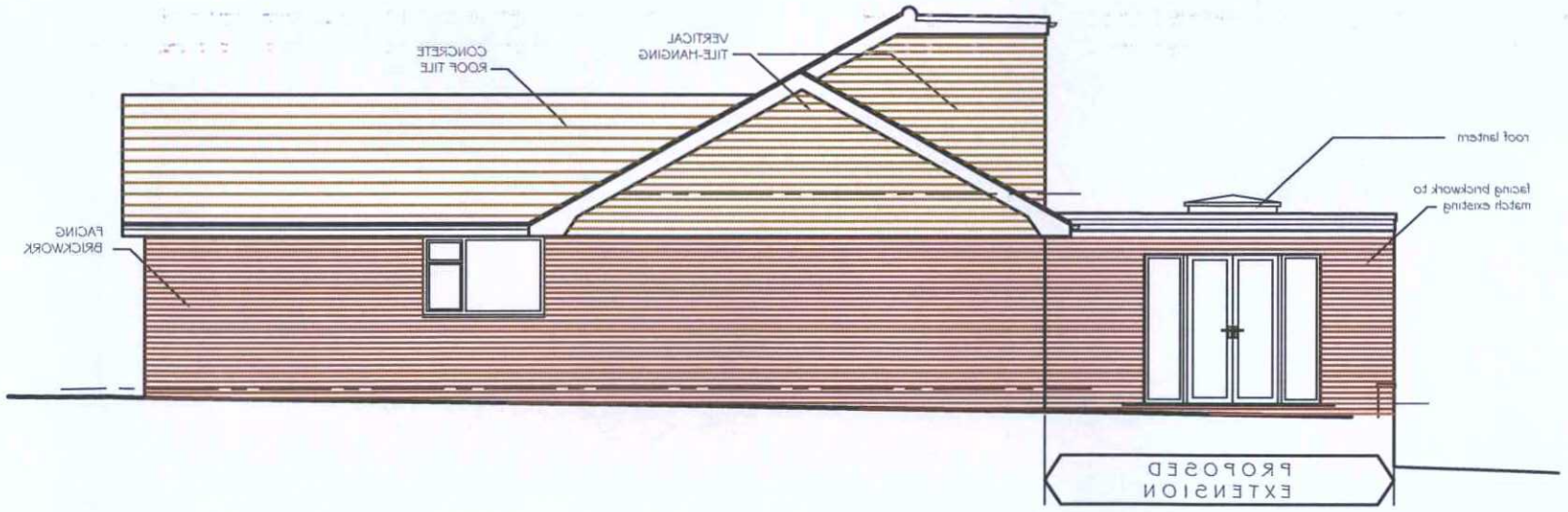

PROPOSED EAST ELEVATION

ADUR & WORTHING PLANNING SERVICES	
PLAN	AWDM/ 0090/15
DATE VALID	29 JAN 2015

REV	DESCRIPTION	DATE

PROJECT
41 SLONK HILL ROAD
SHOREHAM
WEST SUSSEX

DRAWING TITLE
PROPOSED ELEVATIONS

CLIENT
MR & MRS A LINCOLN

SCALE	DRAWN BY	DATE
1:100@A3	TPF	JAN 15

DWG NO 407/04 **REV.**

PHIL BROWN
(ARCHITECTURAL SERVICES) LTD
10 Mantling Road
Littlehampton
West Sussex
BN17 7DG
Tel 01903 715177
www.philbrownarch.co.uk