NOTES
WRITTEN DIMENSIONS TO BE TAKEN IN PREFERENCE TO SCALE, AND ARE TO BE CHECKED ON SITE PRIOR TO COMMENCING WORK.
THIS DRAWING IS TO BE READ IN CONJUNCTION WITH ALL OTHER DOCUMENTS RELATING TO THIS PROJECT.
ANY DISCREPANCIES ARE TO BE REFERRED IMMEDIATELY TO THE PROJECT DESIGNER.
THIS DRAWING IS COPYRIGHT, AND SHOULD NOT BE USED OR REPRODUCED WITHOUT PERMISSION.
IT IS THE CONTRACTOR'S RESPONSIBILITY TO ENSURE COMPLIANCE WITH THE BUILDING REGULATIONS.



EXISTING FRONT
(NORTH) ELEVATION

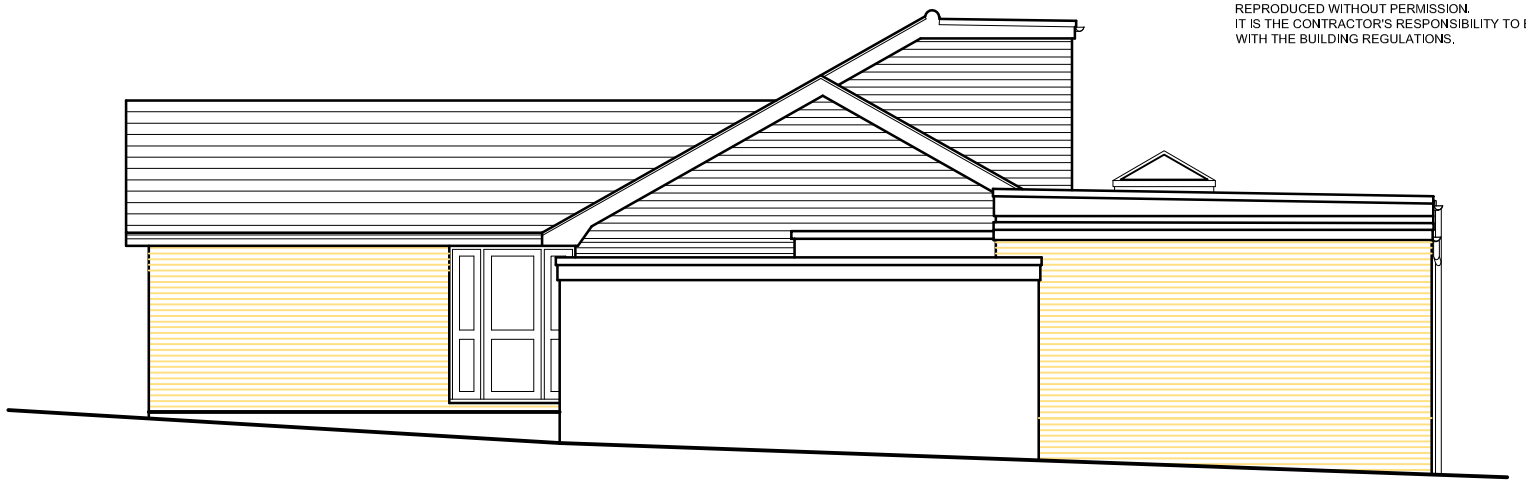

EXISTING SIDE
(WEST) ELEVATION

Scale bar (m)
0
1
2
3
4
5
10

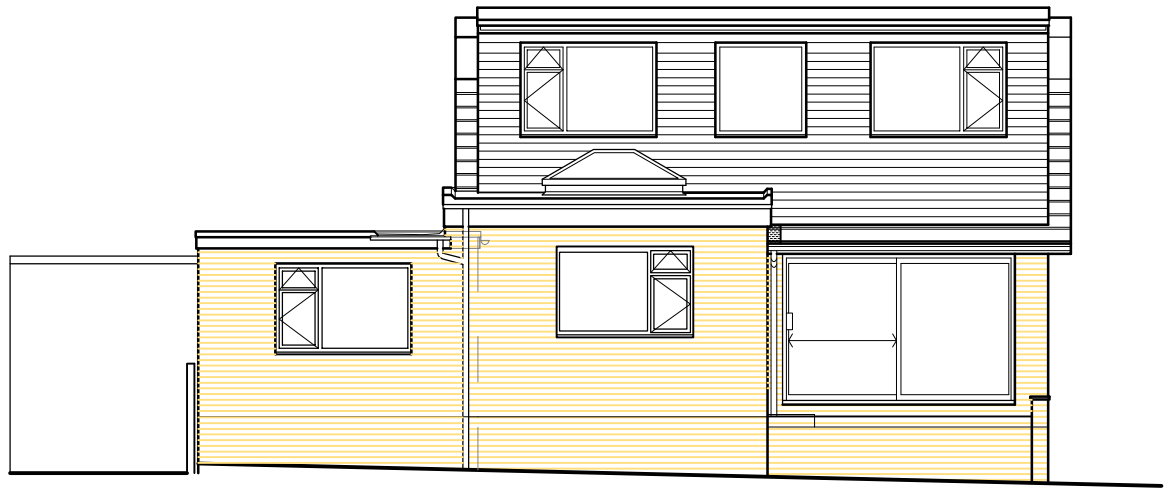

EXISTING REAR
(SOUTH) ELEVATION

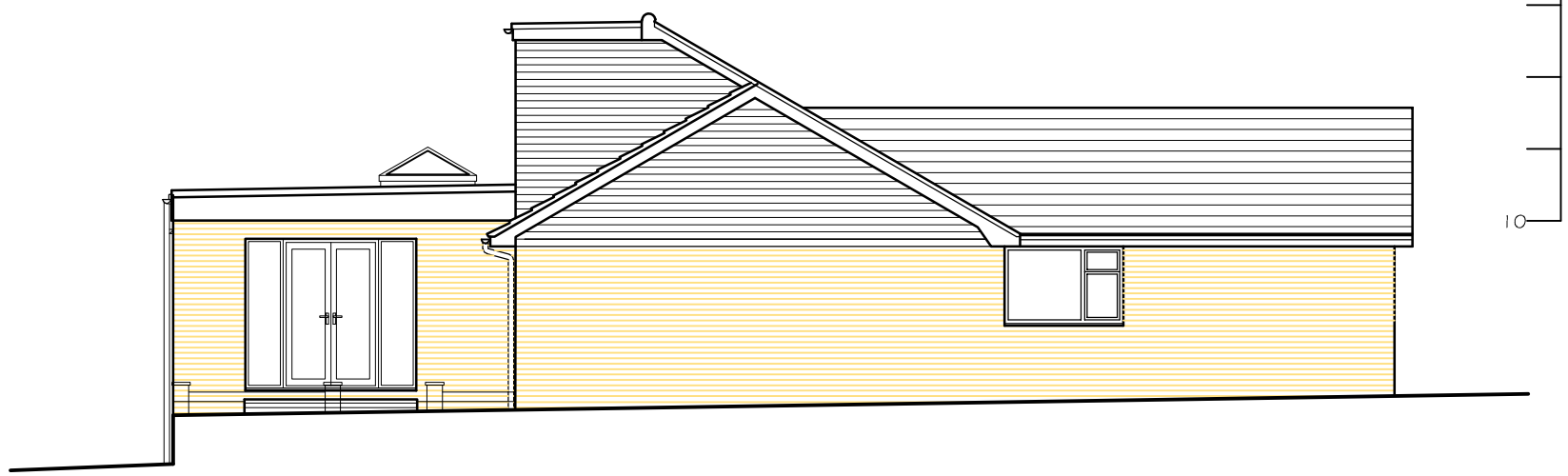

EXISTING SIDE
(EAST) ELEVATION

REV DESCRIPTION DATE

PROJECT
41 SLONK HILL ROAD
SHOREHAM
WEST SUSSEX

DRAWING TITLE
EXISTING ELEVATIONS

CLIENT
MR & MRS LINCOLN

SCALE	DRAWN BY	DATE
1:100 @A3	PLB	FEB 18

DWG NO 749/02 **REV.** -

CHARTERED BUILDING SURVEYORS
SLOANE & BROWN
ARCHITECTURAL SERVICES
Unit 3b Woodhorn Business Centre
Woodhorn Lane
Oving Chichester
West Sussex PO20 2BX
Tel 01243 774764
www.sloaneandbrown.co.uk