Life Size Architecture (trading name of Life Size Architecture ltd) reserves the right to all drawings produced, please see company Terms & Conditions for further details.

Notes

Do not scale directly from drawing, all measurements are to be taken from site prior to the commencement of works.

It is the contractors responsibility to ensure compliance with Building Regulations.

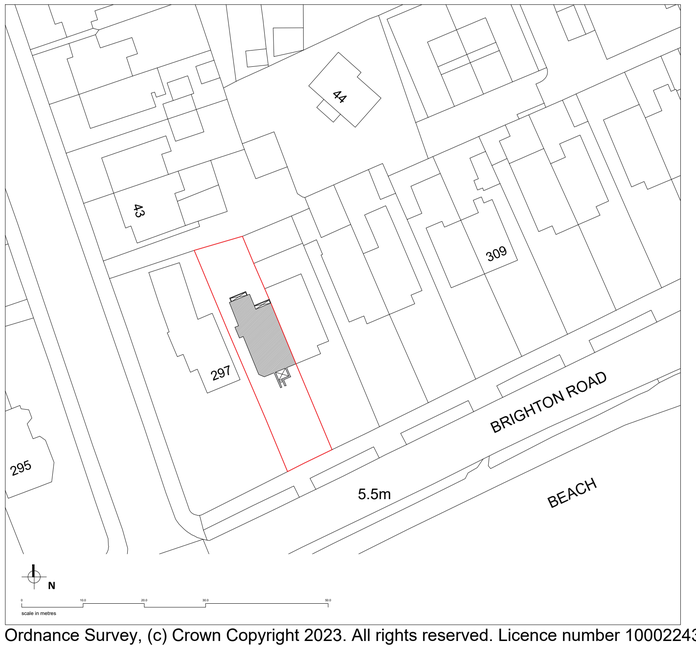

Ordnance Survey, (c) Crown Copyright 2023. All rights reserved. Licence number 100022432

AS EXISTING BLOCK PLAN 1:500 @ A1

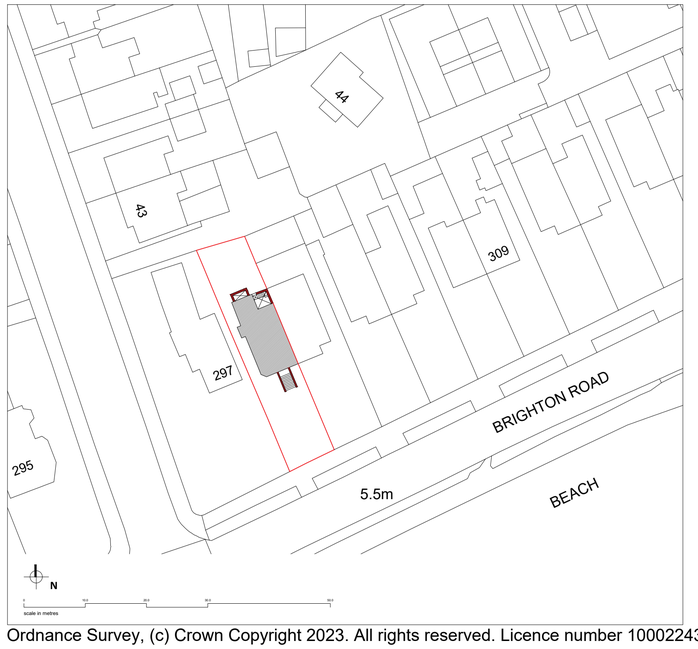

Ordnance Survey, (c) Crown Copyright 2023. All rights reserved. Licence number 100022432

PROPOSED BLOCK PLAN 1:500 @ A1

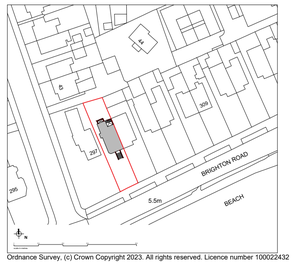

Ordnance Survey, (c) Crown Copyright 2023. All rights reserved. Licence number 100022432

LOCATION PLAN 1:1250 @ A1

LEGEND

- SITE BOUNDARY LINE
- SITE SHARED BOUNDARY LINE
- SUBJECT BUILDING
- NEIGHBOURING BUILDINGS
- PROPOSED NEW STRUCTURE
- REMOVED STRUCTURE
- EXISTING TREE (APPLICABLE)
- REMOVED TREE

LIFE SIZE
01273 688 744
studio@lifesizearchitecture.co.uk
www.lifesizearchitecture.co.uk

description:	date:	revision:
Revised	18/10/2023	A

title:

EXISTING AND PROPOSED BLOCK PLANS

project no: 23006BR

drawing no: EX01

drawing status: PLANNING

client: ANARA PROPERTY

project: 299 BRIGHTON ROAD, WORTHING

date:	scale:	drawn:	checked:
12/09/2023	VAR @ A1	BA	MB