

front west elevation

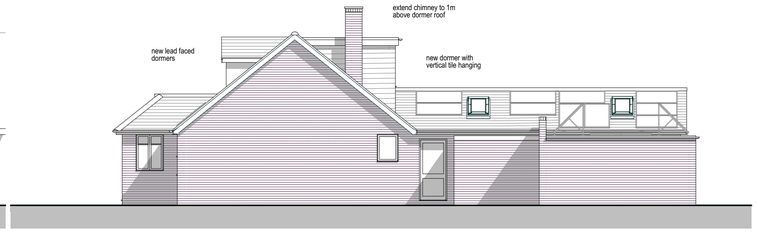

side south elevation



rear east elevation

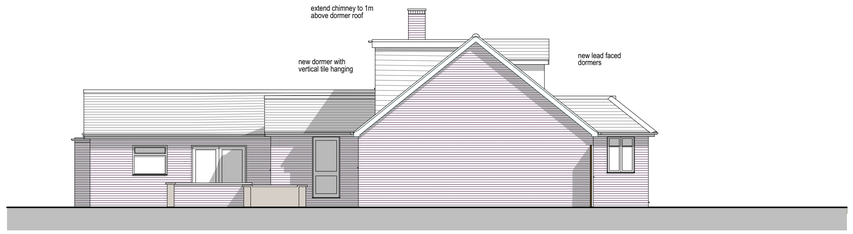

side north elevation

SCALE 1:100 0 2000 4000 6000 8000mm

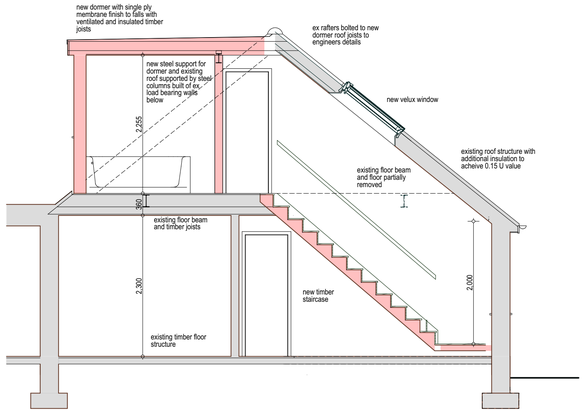

section B B

SCALE 1:50 0 1000 2000 3000 4000mm

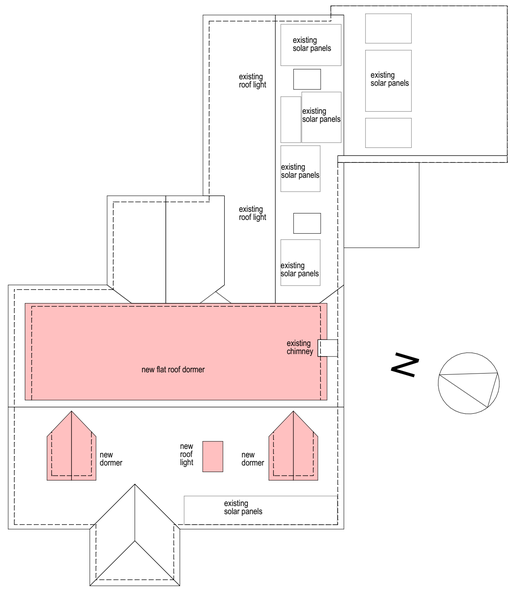

roof plan

SCALE 1:100 0 2000 4000 6000 8000mm



block plan

SCALE 1:500 0 10 20 30 40m

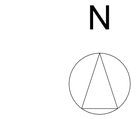

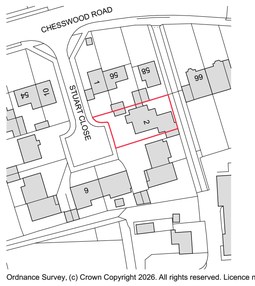

Ordnance Survey, (c) Crown Copyright 2026. All rights reserved. Licence number 100022432

location plan

SCALE 1:1250 0 20 40 60 80 100m



view from rear



view from front

SCALE 1:50 0 1000 2000 3000 4000mm

All dimensions in millimetres. Where dimensions are not given, drawings must not be scaled and matter referred back to CLOUD9 DESIGN STUDIO with the exception of drawings for planning purposes only)

All dimensions and conditions are to be checked on site by the contactor prior to preparing drawings or commencing any work. The contractor is responsible for checking that there is no conflict between site dimensions and drawn dimensions.

In the event of any detail or dimensional conflict with CLOUD9 DESIGN STUDIO drawings, the matter must be referred back to CLOUD9 DESIGN STUDIO for clarification.

CLOUD9 DESIGN STUDIO
(M): 07792 379302 (E): rusi.design.co@gmail.com (W) cloud9designstudio.co.uk

Client: Barrie Reading

Project: Proposed new Dormers
3 Stuart Close
Worthing BN11 2AQ

Drawing Title: Plans, Elevations and Section as Proposed

Drawing: CND51_SK04 Rev E
Date: MAR 2026 Scale: 1 : 50,100, 500 & 1250 @ A1