Planning Services, Adur District Council

Civic Centre,
Ham Road,
Shoreham-by-Sea,
West Sussex,
BN43 6PR

Tel : (01273) 263222 (calls may be recorded)
website : www.adur.gov.uk
e-mail : developmentcontrol@adur.gov.uk

ADUR DISTRICT COUNCIL



A/01853/08

Householder Application for Planning Permission for works or extension to a dwelling.

Town and Country Planning Act 1990

16 APR 2008

Publication of planning applications on council websites

Please note that with the exception of applicant contact details and Certificates of Ownership, the information provided on this application form and in supporting documents may be published on the council's website.

If you have provided any other information as part of your application which falls within the definition of personal data under the Data Protection Act which you do not wish to be published on the council's website, please contact the council's planning department.

Please complete using block capitals and black ink.
It is important that you read the accompanying guidance notes as incorrect completion will delay the processing of your application.

1. Applicant Name and Address

Title:	MISS
First name:	E. L
Last name:	SAVILLE
Company (optional):	/
Unit:	/
House number:	29
House suffix:	
House name:	/
Address 1:	29 HERBERT ROAD
Address 2:	
Address 3:	
Town:	SOMPTING
County:	W. SUSSEX
Country:	
Postcode:	

2. Agent Name and Address

Title:	MR.
First name:	B. A.
Last name:	HUGHES
Company (optional):	/
Unit:	/
House number:	162
House suffix:	
House name:	/
Address 1:	LADYSMITH ROAD
Address 2:	
Address 3:	
Town:	BRIGHTON
County:	EAST SUSSEX
Country:	
Postcode:	BN2 4EF

3. Description of Proposed Works

Please describe the proposed works:

LOFT CONVERSION WITH HIP TO GABLE & REAR DORMER. DEMOLITION OF 2 REAR EXTENSIONS & ERECTION OF REAR 2. STOREY EXTENSION WITH ROOF TERRACE

3. Description of Proposed Works (continued)

Has the work already started? ☐ Yes ☑ No

If Yes, please state when the work was started (DD/MM/YYYY): _____ (date must be pre-application submission)

Has the work already been completed? ☐ Yes ☑ No

If Yes, please state when the work was completed (DD/MM/YYYY): _____ (date must be pre-application submission)

4. Site Address Details

Please provide the full postal address of the application site.

Unit: _____ House number: 29 House suffix: _____

House name: _____

Address 1: HERBERT ROAD

Address 2: _____

Address 3: _____

Town: SOLIHULL

County: W. SUSSEX

Postcode (optional): _____

5. Pedestrian and Vehicle Access, Roads and Rights of Way

Is a new or altered vehicle access proposed to or from the public highway? ☐ Yes ☑ No

Is a new or altered pedestrian access proposed to or from the public highway? ☐ Yes ☑ No

Do the proposals require any diversions, extinguishments and/or creation of public rights of way? ☐ Yes ☑ No

If Yes to any questions, please show details on your plans or drawings and state the reference number(s) of the plan(s)/ drawing(s):

6. Pre-application Advice

Has assistance or prior advice been sought from the local authority about this application? ☑ Yes ☐ No

If Yes, please complete the following information about the advice you were given. (This will help the authority to deal with this application more efficiently).

Please tick if the full contact details are not known, and then complete as much possible: ☐

Officer name: HANNAH

Reference: _____

Date (DD MM YYYY): _____ (must be pre-application submission)

Details of the pre-application advice received:

7. Trees and Hedges

Are there any trees or hedges on your own property or on adjoining properties which are within falling distance of your boundary? ☐ Yes ☑ No

If Yes, please mark their position on a scaled plan and state the reference number of any plans or drawings:

Will any trees or hedges need to be removed or pruned in *order to carry out your proposal?* ☐ Yes ☑ No

If Yes, please show on your plans which trees by giving them numbers e.g. T1, T2 etc, state the reference number of the plan(s)/ drawing(s) and indicate the scale.

8. Parking

Will the proposed works affect existing car parking arrangements? ☐ Yes ☑ No

If Yes, please describe:

9. Council Employee / Member

Is the applicant or agent related to any member of staff or elected member of the council? ☐ Yes ☑ No

If Yes, please provide details:

10. Materials

If applicable, please state what materials are to be used externally. Include type, colour and name for each material:

	Existing (where applicable)	Proposed	Not applicable	Don't Know	Drawing references if applicable
Walls		RENDER & BRICK	☐	☐	
Roof		INTERLOCKING TILES TO MATCH ERG FELT & PAVERS.	☐	☐	
Windows		WHITE UPVC	☐	☐	
Doors		11	☐	☐	
Boundary treatments (e.g. fences, walls)		/	☐	☐	
Vehicle access and hard-standing		/	☐	☐	
Lighting		/	☐	☐	
Others (please specify)		/	☐	☐	

Are you supplying additional information on submitted plan(s)/drawing(s)/design and access statement? ☐ Yes ☑ No

If Yes, please state references for the plan(s)/drawing(s)/design and access statement:

11. Certificates

One Certificate A, B, C, or D, must be completed, together with the Agricultural Holdings Certificate with this application form

CERTIFICATE OF OWNERSHIP - CERTIFICATE A

Town and Country Planning (General Development Procedure) Order 1995 Certificate under Article 7

I certify/~~The applicant~~ certifies that on the day 21 days before the date of this application nobody except myself/ the applicant was the owner *(owner is a person with a freehold interest or leasehold interest with at least 7 years left to run)* of any part of the land or building to which the application relates.

Signed - Applicant:	Or signed - Agent:	Date (DD/MM/YYYY):
[redacted]	[redacted]	5/4/08

CERTIFICATE OF OWNERSHIP - CERTIFICATE B

Town and Country Planning (General Development Procedure) Order 1995 Certificate under Article 7

I certify/ The applicant certifies that I have/the applicant has given the requisite notice to everyone else (as listed below) who, on the day 21 days before the date of this application, was the owner *(owner is a person with a freehold interest or leasehold interest with at least 7 years left to run)* of any part of the land or building to which this application relates.

Name of Owner	Address	Date Notice Served

Signed - Applicant:	Or signed - Agent:	Date (DD/MM/YYYY):

CERTIFICATE OF OWNERSHIP - CERTIFICATE C

Town and Country Planning (General Development Procedure) Order 1995 Certificate under Article 7

I certify/ The applicant certifies that:

- Neither Certificate A or B can be issued for this application
- All reasonable steps have been taken to find out the names and addresses of the other owners *(owner is a person with a freehold interest or leasehold interest with at least 7 years left to run)* of the land or building, or of a part of it , but I have/ the applicant has been unable to do so.

The steps taken were:

Name of Owner	Address	Date Notice Served

Notice of the application has been published in the following newspaper (circulating in the area where the land is situated):	On the following date (which must not be earlier than 21 days before the date of the application):

Signed - Applicant:	Or signed - Agent:	Date (DD/MM/YYYY):

11. Certificates (continued)

CERTIFICATE OF OWNERSHIP - CERTIFICATE D

Town and Country Planning (General Development Procedure) Order 1995 Certificate under Article 7

I certify/ The applicant certifies that:

- Certificate A cannot be issued for this application
- All reasonable steps have been taken to find out the names and addresses of everyone else who, on the day 21 days before the date of this application, was the owner *(owner is a person with a freehold interest or leasehold interest with at least 7 years left to run)* of any part of the land to which this application relates, but I have/ the applicant has been unable to do so.

The steps taken were:

Notice of the application has been published in the following newspaper (circulating in the area where the land is situated):	On the following date (which must not be earlier than 21 days before the date of the application):

Signed - Applicant:	Or signed - Agent:	Date (DD/MM/YYYY):

AGRICULTURAL HOLDINGS CERTIFICATE

Town and Country Planning (General Development Procedure)Order 1995 Certificate under Article 7

Agricultural Land Declaration - You Must Complete Either A or B

(A) None of the land to which the application relates is, or is part of, an agricultural holding.

Signed - Applicant:	Or signed - Agent:	Date (DD/MM/YYYY):
	[redacted]	5/4/06

B) I have/ The applicant has given the requisite notice to every person other than myself/ the applicant who, on the day21 days before the date of this application, was a tenant of an agricultural holding on all or part of the land to which this application relates, as listed below:

Name of Tenant	Address	Date Notice Served

Signed - Applicant:	Or signed - Agent:	Date (DD/MM/YYYY):

11. Certificates (continued)

CERTIFICATE OF OWNERSHIP - CERTIFICATE D

Town and Country Planning (General Development Procedure) Order 1995 Certificate under Article 7

I certify/ The applicant certifies that:

- Certificate A cannot be issued for this application
- All reasonable steps have been taken to find out the names and addresses of everyone else who, on the day 21 days before the date of this application, was the owner *(owner is a person with a freehold interest or leasehold interest with at least 7 years left to run)* of any part of the land to which this application relates, but I have/ the applicant has been unable to do so.

The steps taken were:

Notice of the application has been published in the following newspaper (circulating in the area where the land is situated):	On the following date (which must not be earlier than 21 days before the date of the application):

Signed - Applicant:	Or signed - Agent:	Date (DD/MM/YYYY):

AGRICULTURAL HOLDINGS CERTIFICATE

Town and Country Planning (General Development Procedure)Order 1995 Certificate under Article 7

Agricultural Land Declaration - You Must Complete Either A or B

(A) None of the land to which the application relates is, or is part of, an agricultural holding.

Signed - Applicant:	Or signed - Agent:	Date (DD/MM/YYYY):
	Anthony Hughes	5/4/08

B) I have/ The applicant has given the requisite notice to every person other than myself/ the applicant who, on the day21 days before the date of this application, was a tenant of an agricultural holding on all or part of the land to which this application relates, as listed below:

Name of Tenant	Address	Date Notice Served

Signed - Applicant:	Or signed - Agent:	Date (DD/MM/YYYY):

12. Planning Application Requirements - Checklist

Please read the following checklist to make sure you have sent all the information in support of your proposal. Failure to submit all information required will result in your application being deemed invalid. It will not be considered valid until all information required by the Local Planning Authority has been submitted.

- 3 copies of a completed and dated application form: ☐
- 3 copies of a plan which identifies the land to which the application relates drawn to an identified scale and showing the direction of North: ☐
- 3 copies of other plans and drawings or information necessary to describe the subject of the application: ☐
- 3 copies of a design and access statement where proposed works fall within one of the following designated areas: ☐
  - National Park
  - Site of special scientific interest
  - Conservation area
  - Area of outstanding natural beauty
  - World Heritage Site
  - The Broads
- The correct fee: ☐
- 3 copies of the completed, dated Article 7 Certificate (Agricultural Holdings): ☐
- 3 copies of the completed, dated Ownership Certificate (A, B, C or D - as applicable): ☐

13. Declaration

I/we hereby apply for planning permission/consent as described in this form and the accompanying plans/drawings and additional information.

Signed - Applicant:	Or signed - Agent:	Date (DD/MM/YYYY):
	[redacted]	5/4/08 (date cannot be pre-application)

14. Applicant Contact Details

Telephone numbers

Country code:	National number:	Extension number:

Country code: Mobile number (optional): [redacted]

Country code: Fax number (optional):

Email address (optional):

15. Agent Contact Details

Telephone numbers

Country code:	National number:	Extension number:

Country code: Mobile number (optional): 07703 255 626

Country code: Fax number (optional):

Email address (optional):

16. Site Visit

Can the site be seen from a public road, public footpath, bridleway or other public land? ☑ Yes ☐ No

If the planning authority needs to make an appointment to carry out a site visit, whom should they contact? *(Please select only one)* ☐ Agent ☑ Applicant ☐ Other (if different from the agent/applicant's details)

If Other has been selected, please provide:

Contact name: Telephone number:

Email address:

Ordnance Survey®

OS Sitemap™

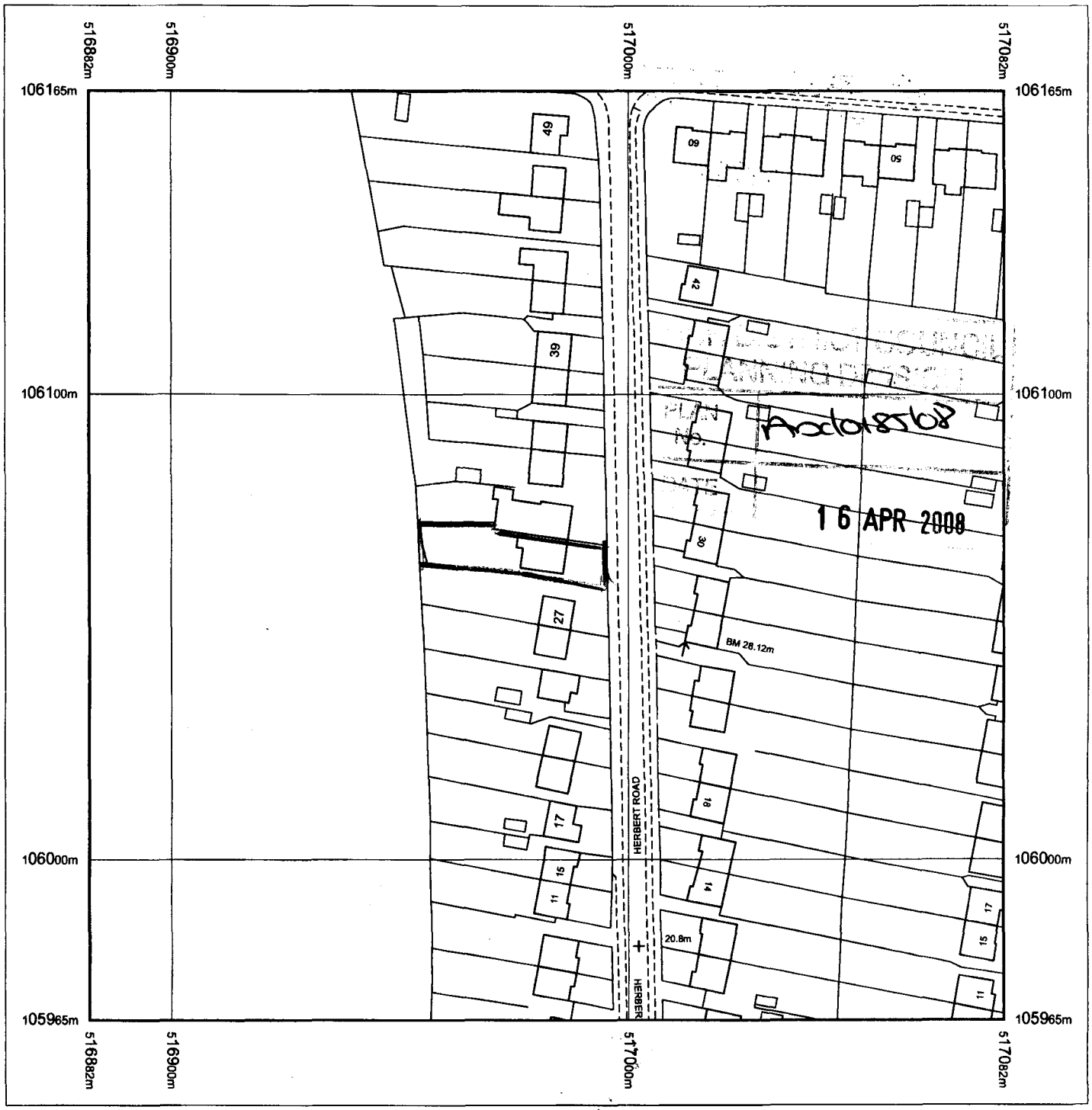

Produced 03.01.2008 from the Ordnance Survey National Geographic Database and incorporating surveyed revision available at this date. © Crown Copyright 2008.

Reproduction in whole or part is prohibited without the prior permission of Ordnance Survey.

Ordnance Survey and the OS Symbol are registered trademarks and OS Sitemap is a trademark of Ordnance Survey, the national mapping agency of Great Britain.

The representation of a road, track or path is no evidence of a right of way.

The representation of features as lines is no evidence of a property boundary.

Metres
0 20 40

Scale 1:1250

Supplied by: **Mailboxes Etc Brighton**
Serial number: 00157900
Centre coordinates: 516982 106065

Further information can be found on the OS Sitemap Information leaflet or the Ordnance Survey web site:
www.ordnancesurvey.co.uk

29 Herbert Road, SOMPTING.

DESIGN & ACCESS STATEMENT.

1) Amount. The floor spaces to be demolished are 7.8M^2 & 9M^2.
The new floor-space in the loft is 27.6M^2.
The new floor-space created in the rear extension is 47.73M^2.

2) Use. All the new floor-spaces created are for domestic purposes only.
3) Layout. See the drawings.
4) Scale. The loft conversion has a hip-to-gable conversion.
The new rear extension measures 7100 x 4050 x 5050 high.
5) Landscaping. N/A.
6) Appearance. The proposed hip-to-gable conversion is in keeping with many others in this street, namely nos. 20, 24, 33, 41, & 43 etc.
The proposed 2-storey rear extension is in keeping with others in this street including the adjacent property no. 31.
The proposed rear dormer although not strictly in accordance with DCS no. 3, There are many nearly full-width dormers in the street, including that to no. 31.
7) Access. This will not change.

...N DISTRICT COUNCIL
PLANNING DEPT.
PLAN No. A0618/08
DATE 16 APR 2008

29 Herbert Road, SOMPTING.

WASTE MINIMISATION STATEMENT.

1) Excavation. All materials produced during excavation for footings etc. will either be re-used in the garden, or taken to a local re-cycling depot.
2) Demolition materials. All demolition materials will either be re-used in the new construction, or taken to local re-cycling depots.
3) New buildings materials will either be re-used materials from the demolition, or sourced from local suppliers.
4) Demolition materials. Will be bundled separately in the skip to avoid blowing away.
5) New materials will be managed on site so as to keep wastage to a minimum.

YOUR DISTRICT COUNCIL
PLANNING DIVISION
PLAN NO. A/dc/08/0168
16 APR 2008

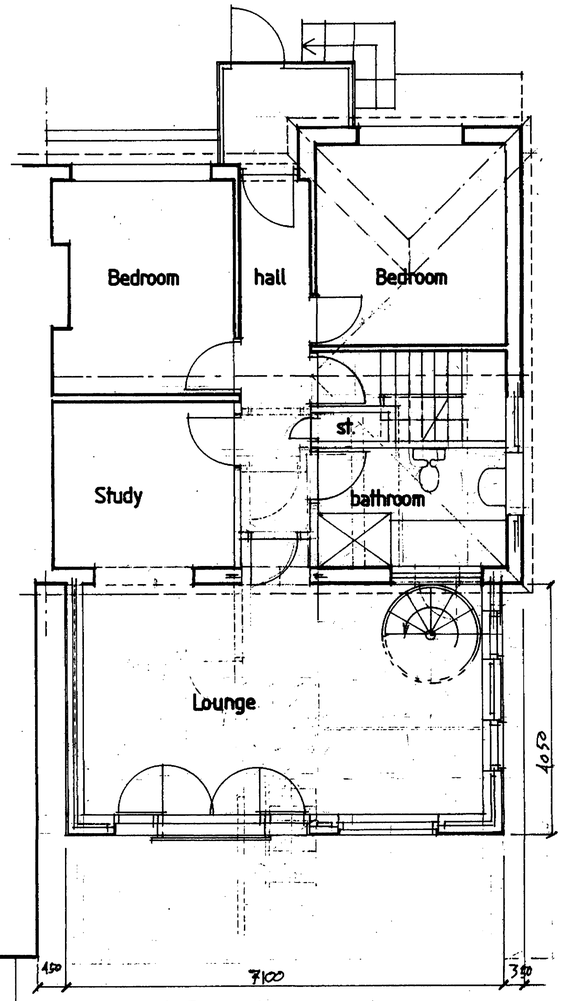

proposed Ground.

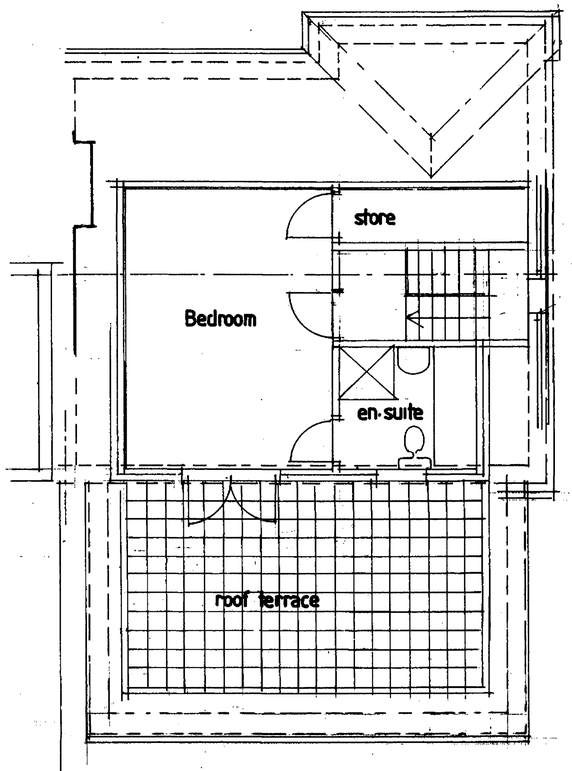

proposed Loft conversion & roof terrace.

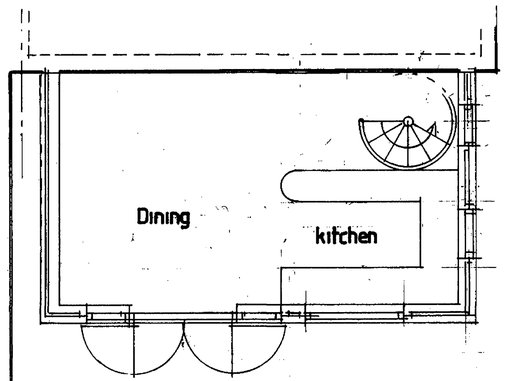

proposed Lower Ground.

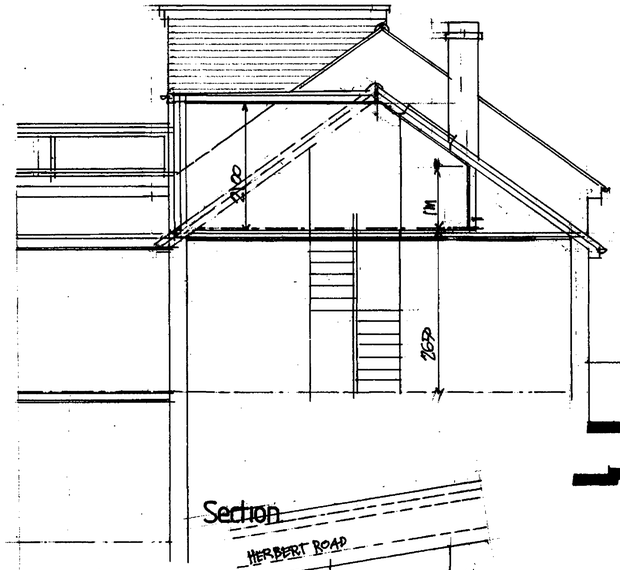

Section



proposed Front.

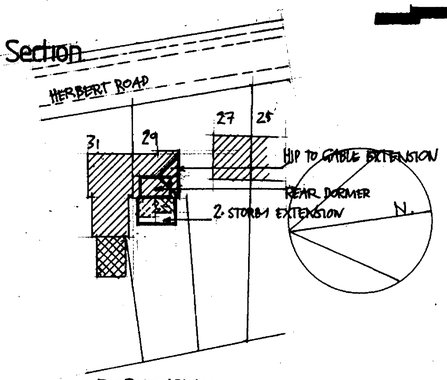

1:500 BLOCK PLAN.

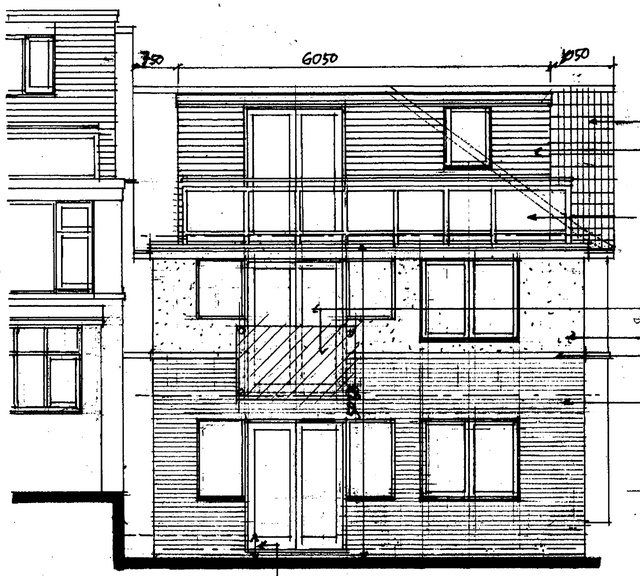

CONVERT HIP TO GABLE WITH MATCHING TILES.
DORMER WITH VERTICAL PLAIN TILES.
WHITE PVC. DOORS & WINDOWS.
TERRACE BALUSTRADE OF WHITE POWDER-COATED ALUMINIUM & OBSCURED GLASS TO MATCH NO. 31
'JULIET' BALCONY WITH GLASS BALUSTRADE & S/S FITTINGS
PAINTED RENDER.
OVER-SAILING BRICK COURSE.
PAINTED BWK.
ALL THESE 4 WINDOW WILL HAVE OBSCURED GLASS & BE FIXED LIGHTS

LEVEL REDUCED BY 350 APPROX. @ FRONT OF EXTENSION.

proposed Rear.



A TH. 5.4.08 REAR EXTENSION REDUCED BY 2M. IN LENGTH

proposed Side.

29 Herbert Road, SOMPTING.

demolition of 2 rear extensions, erection of 2-storey rear extension, & loft conversion.

drawn	scale	job	dwg	
JH	1:50	450	02	A
date 15.1.08				

B.A. HUGHES
162 Ladysmith Road,
Brighton,
East Sussex BN2 4EF
01273 689930
07703 255626

James P Magennis Ltd

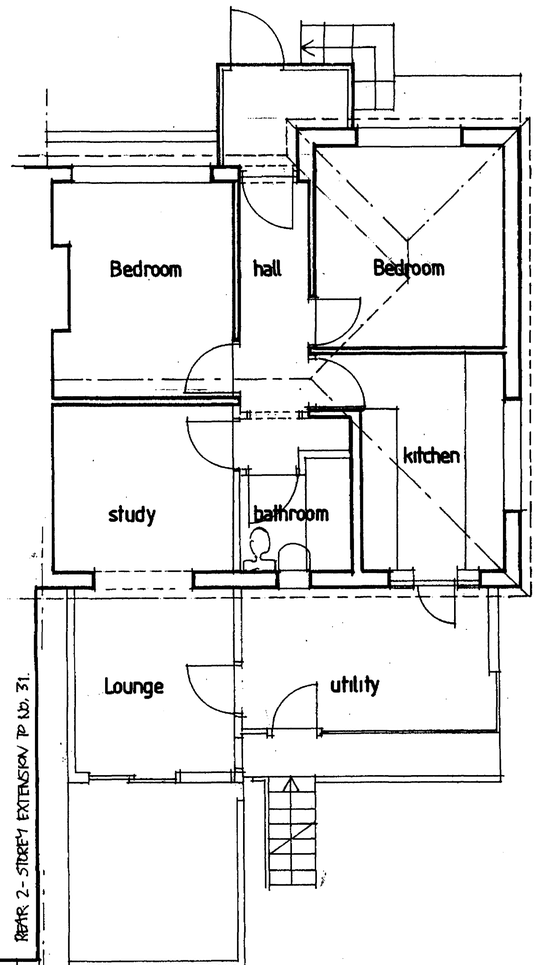

exg. Ground floor.

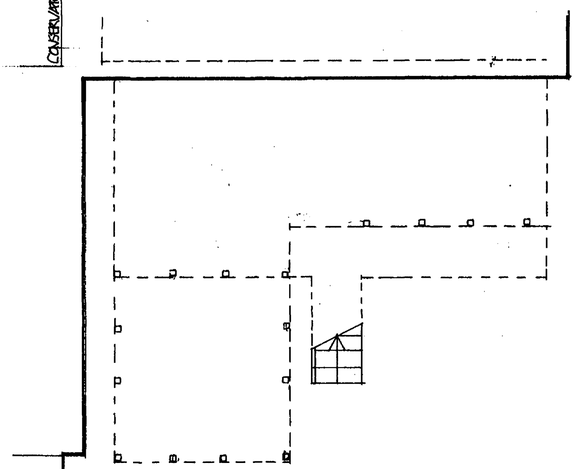

exg. Lower Ground.

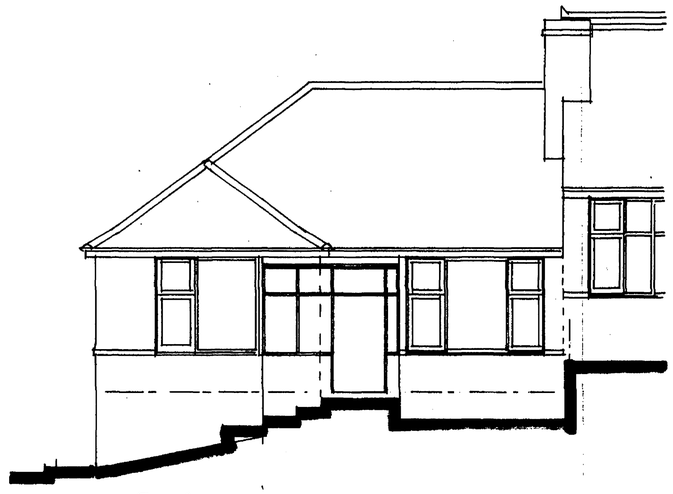

exg. Front.

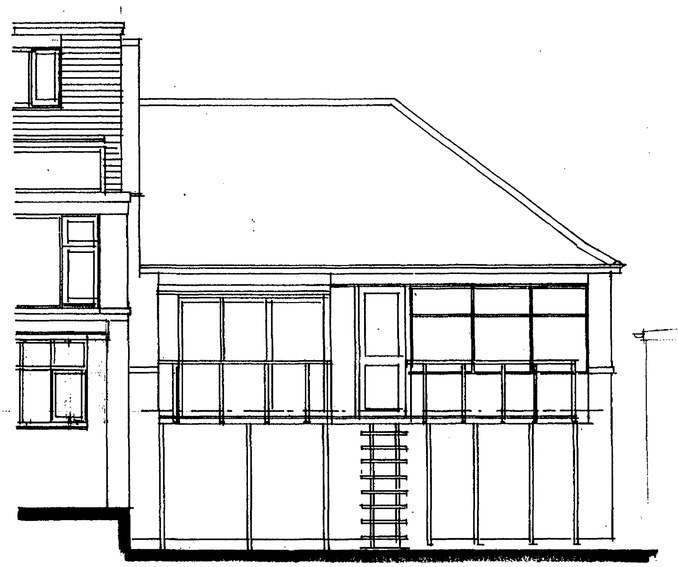

exg. Rear.

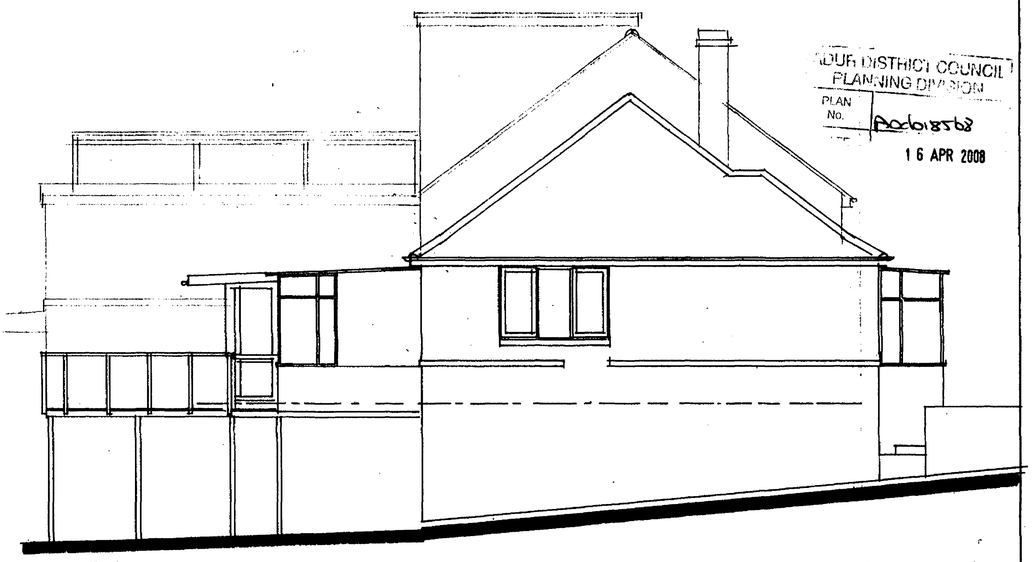

exg. Side.

SOUTH DOWNS DISTRICT COUNCIL
PLANNING DIVISION
PLAN No. SDC018568
16 APR 2008

29 Herbert Road, SOMPTING.

drawn	scale	job	dwg
TH	1:50	450	01
date 15.1.08			

B.A. HUGHES
162 Ladysmith Road,
Brighton,
East Sussex BN2 4EF
01273 689930
07703 255626

James P Maginnis Ltd