ADUR DISTRICT COUNCIL

Adur District Council

Town and Country Planning Act 1990

Office use
App A/0038/07
Date Rc. 23 MAR 2007
Fee 135

Householder's planning application form

Use this form to apply for planning permission to extend or alter your house or flat, to build a garage or other structure on your property or to create access for a vehicle onto a classified road (please read note 9).

Please read the notes before you fill in this form.

1 Please give the address of the property to be altered or extended.

36 Firle Road Lancing

2 Type of property (please tick)

Detached House	☐	Terraced House	☐	Other (please give details)	☐
Semi-detached House	☐	Flat	☐	Semi-detached Bungalow	

3 Please describe the development you are applying for.

Barn End Gable and Two Flat Roof Dormers

4 Applicant (in block capitals)

Full name :	Mr + Mrs Neal Fuller
Address (including postcode):	
	36 Firle Road
	Lancing
	BN15 0NZ
Phone Number:	
Home:	01903 [redacted]
Work:	
Extension:	
Fax Number:	

Agent (if any)

Full name :	Top Storey Loft Conversions
Address (including postcode):	
	2 Beckett Buildings
	Littlehampton Road
	Worthing BN13 1QJ
Phone Number:	
Home:	
Work:	01903 694027
Extension:	
Fax Number:	01903 694174

5 Please enclose four copies of this form and four sets of plans.
Please number

	Plan number	Scale
Location plan	BAR 107 1021	1:1250
Block plan	BAR 107 1021	1:500
Floor plan	GROUND + FIRST	1:50
Elevations	REAR FRONT SIDE	1:100
Other		

6 Will the development involve cutting down any trees? Yes ☐ No ☑
If "Yes", please show these clearly on the block plan.

7 Will the development (including any new or altered access affect a public footpath or any other public right of way? Yes ☐ No ☑

8 Does this application require a fee? (See note 3) Yes ☑ No ☐

If "No", please tick the option that applies (See note 3) A ☐ B ☐ C ☐

If "Yes", please state the fee enclosed (See note 4) £135.00

Signature: [redacted] Date: MARCH 26th 2007

Please print your name: KAREN SADDLERS

Certificate under Article 7 of the Town and Country Planning (General Development Procedure) Order 1995

If anyone else owns the land or part of it, you must fill in Certificate B, which you can get from the Planning Section. You must also tell the owner of the land about this application by serving a notice on them. If you own all of the land, you must fill in Certificate A below.

Certificate A

I confirm that:

- Nobody except the applicant was an owner of any part of the land involved at the beginning of the period of 21 days before the date of this application; and
- none of the land this application relates to is an agricultural holding or part of an agricultural holding.

Signature: [redacted] Date: MARCH 26th 2007

Please print your name: K. SADDLERS

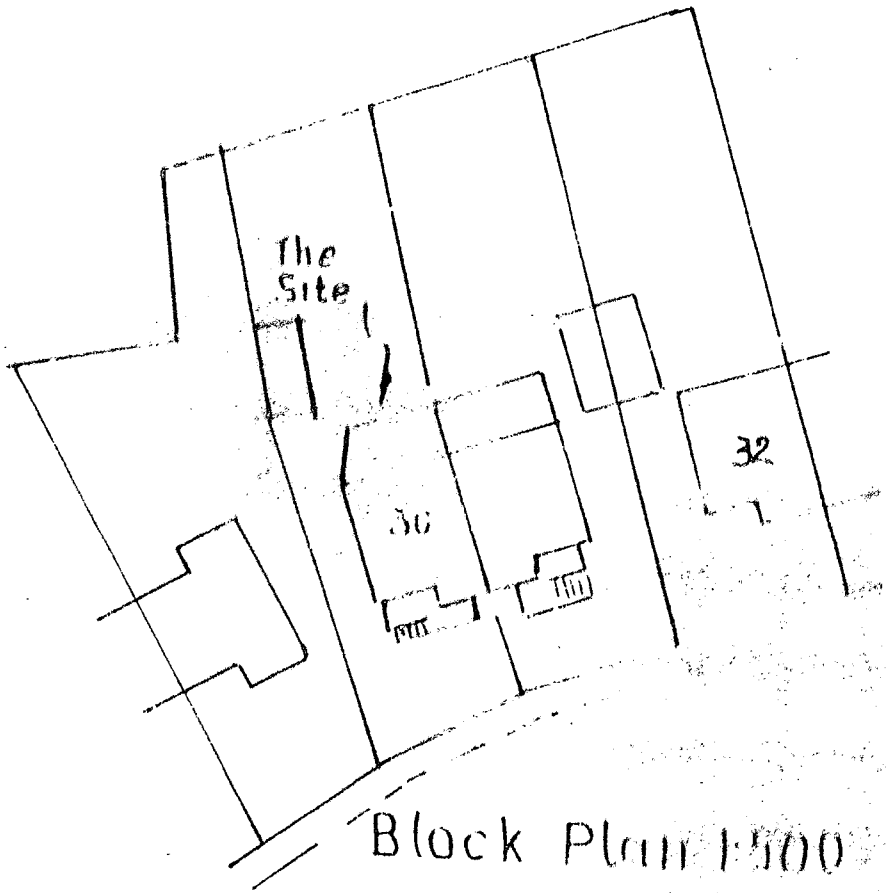

Block Plan 1:500



Site Plan 1:1250

ADUR DISTRICT COUNCIL
PLANNING DIVISION
PLAN No. Ad/01/2007
DATE RECEIVED 29 MAR 2007

Drawing No: BAR/07/021

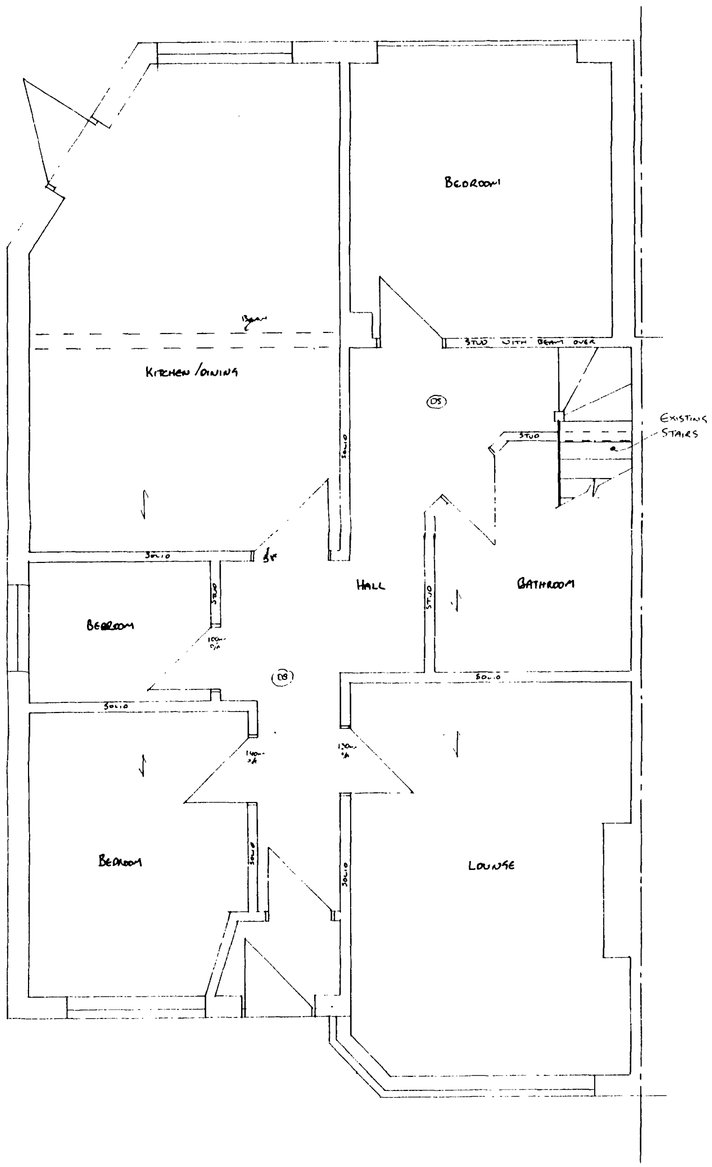

GROUND FLOOR PLAN 1:50

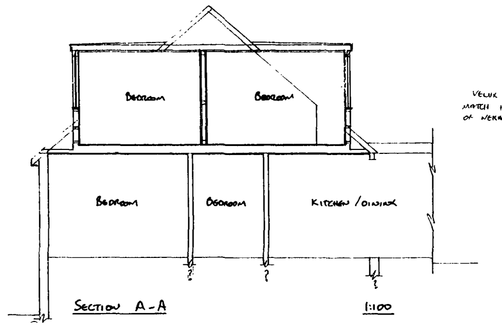

SECTION A-A 1:100

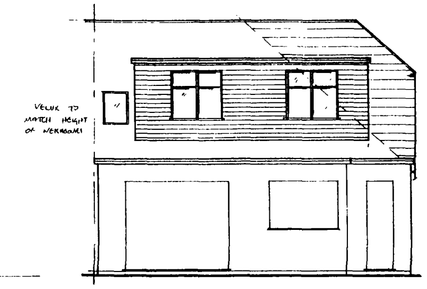

REAR ELEVATION 1:100

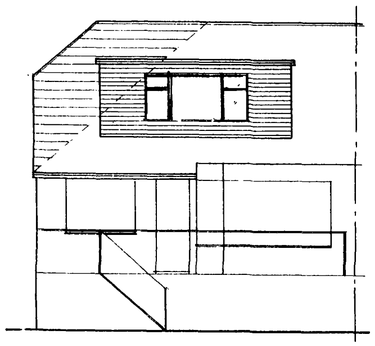

FRONT ELEVATION 1:100

* ALL WINDOW SECTIONS TO BE OPENABLE *

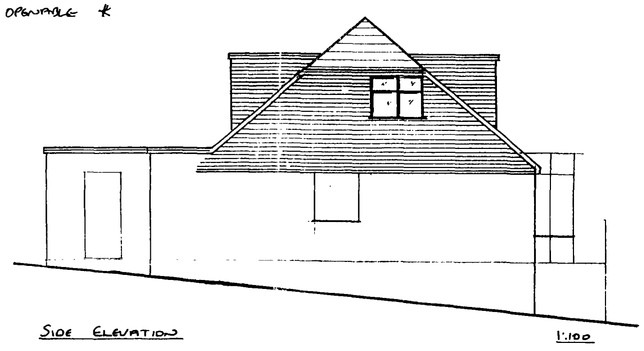

SIDE ELEVATION 1:100

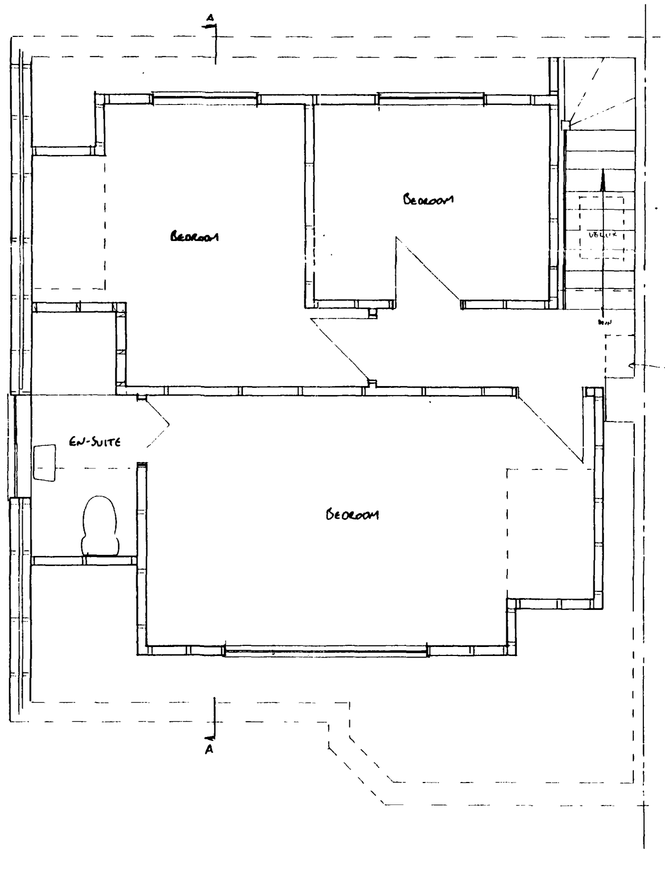

FIRST FLOOR PLAN 1:50

PLANNING DIVISION
PLAN NO
RECEIVED 28 MAR 2007

BARRVELL Ltd.
Architectural & Party Wall Services

52 Freshbrook Road
Lancing, West Sussex BN15 8DA
Tel: 07890 450384

Drawing Title

36 FIRLE RD, LANCING

ROOMS IN ROOF

MR & MRS FULLER

Scale: 1:50 1:100

Date: MARCH 07 Drawn by: S.BARRETT

Drg No.	Rev.
BAR/07/021	A X4