ARUN
DISTRICT COUNCIL

Arun Civic Centre
Maltravers Road
Littlehampton
West Sussex
BN17 5LF
Tel: 01903 737755
www.arun.gov.uk

PLANNING DIVISION
PLAN NO. A/da87/08
DATE 21 APR 2008

Householder Application for Planning Permission for works or extension to a dwelling.
Town and Country Planning Act 1990

Publication of planning applications on council websites

Please note that with the exception of applicant contact details and Certificates of Ownership, the information provided on this application form and in supporting documents may be published on the council's website.

If you have provided any other information as part of your application which falls within the definition of personal data under the Data Protection Act which you do not wish to be published on the council's website, please contact the council's planning department.

Please complete using block capitals and black ink.
It is important that you read the accompanying guidance notes as incorrect completion will delay the processing of your application.

1. Applicant Name and Address

Title:	MR	First name:	F		
Last name:	PRATO				
Company (optional):					
Unit:		House number:	10	House suffix:	
House name:					
Address 1:	RIVERSIDE HOUSE				
Address 2:	HIGH STREET				
Address 3:					
Town:	STORRINGTON				
County:	WEST SUSSEX				
Country:	ENGLAND				
Postcode:					

2. Agent Name and Address

Title:	MR	First name:	A		
Last name:	ROGERS				
Company (optional):					
Unit:		House number:	40	House suffix:	
House name:					
Address 1:	DANN CRESCENT				
Address 2:					
Address 3:					
Town:	UPPER BEEDING				
County:	WEST SUSSEX				
Country:	ENGLAND				
Postcode:	BN44 3WH				

3. Description of Proposed Works

Please describe the proposed works:

ALTERATIONS TO EXISTING WINDOWS

3. Description of Proposed Works (continued)

Has the work already started? ☐ Yes ☐ No

If Yes, please state when the work was started (DD/MM/YYYY): (date must be pre-application submission)

Has the work already been completed? ☐ Yes ☐ No

If Yes, please state when the work was completed (DD/MM/YYYY): (date must be pre-application submission)

4. Site Address Details

Please provide the full postal address of the application site.

Unit: House number: 10 House suffix:

House name:

Address 1: RIVER SIDE HOUSE

Address 2: HIGH STREET

Address 3:

Town: BISHOPHAM

County: EAST SURREY

Postcode (optional):

5. Pedestrian and Vehicle Access, Roads and Rights of Way

Is a new or altered vehicle access proposed to or from the public highway? ☐ Yes ☐ No

Is a new or altered pedestrian access proposed to or from the public highway? ☐ Yes ☐ No

Do the proposals require any diversions, extinguishments and/or creation of public rights of way? ☐ Yes ☐ No

If Yes to any questions, please show details on your plans or drawings and state the reference number(s) of the plan(s)/ drawing(s):

6. Pre-application Advice

Has assistance or prior advice been sought from the local authority about this application? ☐ Yes ☐ No

If Yes, please complete the following information about the advice you were given. (This will help the authority to deal with this application more efficiently).

Please tick if the full contact details are not known, and then complete as much possible: ☐

Officer name:

Reference:

Date (DD MM YYYY): (must be pre-application submission)

Details of the pre-application advice received:

7. Trees and Hedges

Are there any trees or hedges on your own property or on adjoining properties which are within falling distance of your boundary? ☐ Yes ☐ No

If Yes, please mark their position on a scaled plan and state the reference number of any plans or drawings:

Will any trees or hedges need to be removed or pruned in order to carry out your proposal? ☐ Yes ☐ No

If Yes, please show on your plans which trees by giving them numbers e.g. T1, T2 etc, state the reference number of the plan(s)/ drawing(s) and indicate the scale.

8. Parking

Will the proposed works affect existing car parking arrangements? ☐ Yes ☐ No

If Yes, please describe:

9. Council Employee / Member

Is the applicant or agent related to any member of staff or elected member of the council? ☐ Yes ☐ No

If Yes, please provide details:

10. Materials

If applicable, please state what materials are to be used externally. Include type, colour and name for each material:

	Existing (where applicable)	Proposed	Not applicable	Don't Know	Drawing references if applicable
Walls			☐	☐	
Roof			☐	☐	
Windows	TIMBER	POWDER COATED ALUMINIUM	☐	☐	
Doors			☐	☐	
Boundary treatments (e.g. fences, walls)			☐	☐	
Vehicle access and hard-standing			☐	☐	
Lighting			☐	☐	
Others (please specify)			☐	☐	

Are you supplying additional information on submitted plan(s)/drawing(s)/design and access statement? ☐ Yes ☒ No

If Yes, please state references for the plan(s)/drawing(s)/design and access statement:

11. Certificates

One Certificate A, B, C, or D, must be completed, together with the Agricultural Holdings Certificate with this application form

CERTIFICATE OF OWNERSHIP - CERTIFICATE A

Town and Country Planning (General Development Procedure) Order 1995 Certificate under Article 7

I certify/The applicant certifies that on the day 21 days before the date of this application nobody except myself/ the applicant was the owner *(owner is a person with a freehold interest or leasehold interest with at least 7 years left to run)* of any part of the land or building to which the application relates.

Signed - Applicant:	Or signed - Agent:	Date (DD/MM/YYYY):
		2/3/08

CERTIFICATE OF OWNERSHIP - CERTIFICATE B

Town and Country Planning (General Development Procedure) Order 1995 Certificate under Article 7

I certify/ The applicant certifies that I have/the applicant has given the requisite notice to everyone else (as listed below) who, on the day 21 days before the date of this application, was the owner *(owner is a person with a freehold interest or leasehold interest with at least 7 years left to run)* of any part of the land or building to which this application relates.

Name of Owner	Address	Date Notice Served

Signed - Applicant:	Or signed - Agent:	Date (DD/MM/YYYY):

CERTIFICATE OF OWNERSHIP - CERTIFICATE C

Town and Country Planning (General Development Procedure) Order 1995 Certificate under Article 7

I certify/ The applicant certifies that:

- Neither Certificate A or B can be issued for this application
- All reasonable steps have been taken to find out the names and addresses of the other owners *(owner is a person with a freehold interest or leasehold interest with at least 7 years left to run)* of the land or building, or of a part of it , but I have/ the applicant has been unable to do so.

The steps taken were:

Name of Owner	Address	Date Notice Served

Notice of the application has been published in the following newspaper (circulating in the area where the land is situated):	On the following date (which must not be earlier than 21 days before the date of the application):

Signed - Applicant:	Or signed - Agent:	Date (DD/MM/YYYY):

11. Certificates (continued)

CERTIFICATE OF OWNERSHIP - CERTIFICATE D

Town and Country Planning (General Development Procedure) Order 1995 Certificate under Article 7

I certify/ The applicant certifies that:

- Certificate A cannot be issued for this application
- All reasonable steps have been taken to find out the names and addresses of everyone else who, on the day 21 days before the date of this application, was the owner *(owner is a person with a freehold interest or leasehold interest with at least 7 years left to run)* of any part of the land to which this application relates, but I have/ the applicant has been unable to do so.

The steps taken were:

Notice of the application has been published in the following newspaper (circulating in the area where the land is situated):

On the following date (which must not be earlier than 21 days before the date of the application):

Signed - Applicant:

Or signed - Agent:

Date (DD/MM/YYYY):

AGRICULTURAL HOLDINGS CERTIFICATE

Town and Country Planning (General Development Procedure)Order 1995 Certificate under Article 7

Agricultural Land Declaration - You Must Complete Either A or B

(A) None of the land to which the application relates is, or is part of, an agricultural holding.

Signed - Applicant:

Or signed - Agent:

Date (DD/MM/YYYY): 2/4/08

B) I have/ The applicant has given the requisite notice to every person other than myself/ the applicant who, on the day21 days before the date of this application, was a tenant of an agricultural holding on all or part of the land to which this application relates, as listed below:

Name of Tenant	Address	Date Notice Served

Signed - Applicant:

Or signed - Agent:

Date (DD/MM/YYYY):

12. Planning Application Requirements - Checklist

Please read the following checklist to make sure you have sent all the information in support of your proposal. Failure to submit all information required will result in your application being deemed invalid. It will not be considered valid until all information required by the Local Planning Authority has been submitted.

3 copies of a completed and dated application form: ☑

3 copies of a plan which identifies the land to which the application relates drawn to an identified scale and showing the direction of North: ☐

3 copies of other plans and drawings or information necessary to describe the subject of the application: ☐

3 copies of a design and access statement where proposed works fall within one of the following designated areas: ☐

- National Park
- Site of special scientific interest
- Conservation area
- Area of outstanding natural beauty
- World Heritage Site
- The Broads

The correct fee: ☑

3 copies of the completed, dated Article 7 Certificate (Agricultural Holdings): ☐

3 copies of the completed, dated Ownership Certificate (A, B, C or D - as applicable): ☐

13. Declaration

I/we hereby apply for planning permission/consent as described in this form and the accompanying plans/drawings and additional information.

Signed - Applicant:

Or signed

Date (DD/MM/YYYY): 2/4/08 (date cannot be pre-application)

Ordnance Survey®

OS Sitemap™

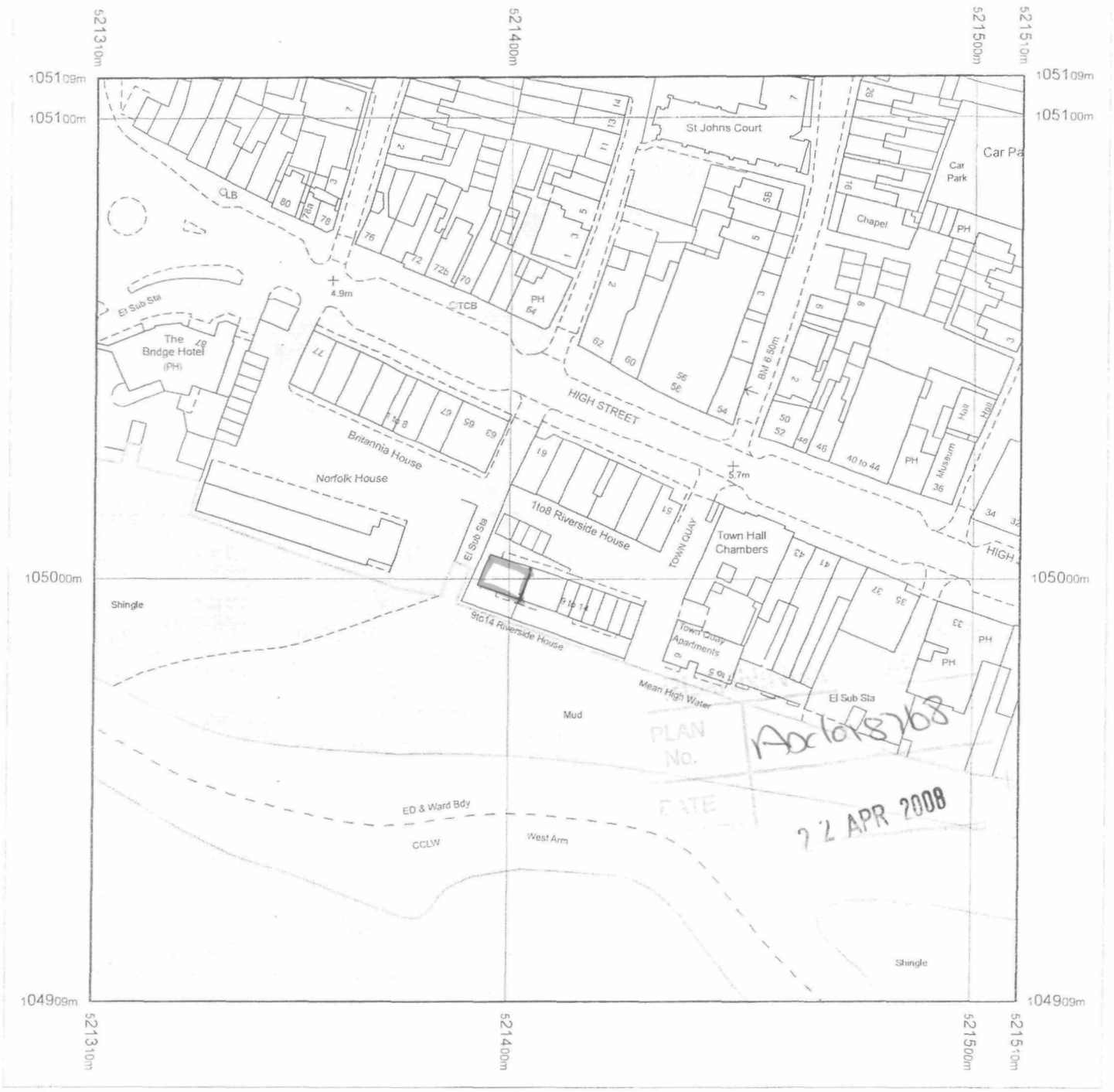

Produced 02.04.2008 from the Ordnance Survey National Geographic Database and incorporating surveyed revision available at this date. © Crown Copyright 2008.

Reproduction in whole or part is prohibited without the prior permission of Ordnance Survey.

Ordnance Survey and the OS Symbol are registered trademarks and OS Sitemap is a trademark of Ordnance Survey, the national mapping agency of Great Britain.

The representation of a road, track or path is no evidence of a right of way.

The representation of features as lines is no evidence of a property boundary.

Metres
0 20 40

Scale 1:1250

Supplied by: **Outlet User**
Serial number: 00033600
Centre coordinates: 521410 105009

Further information can be found on the OS Sitemap Information leaflet or the Ordnance Survey web site: www.ordnancesurvey.co.uk

10 Riverside House, High Street, Shoreham-by-Sea.

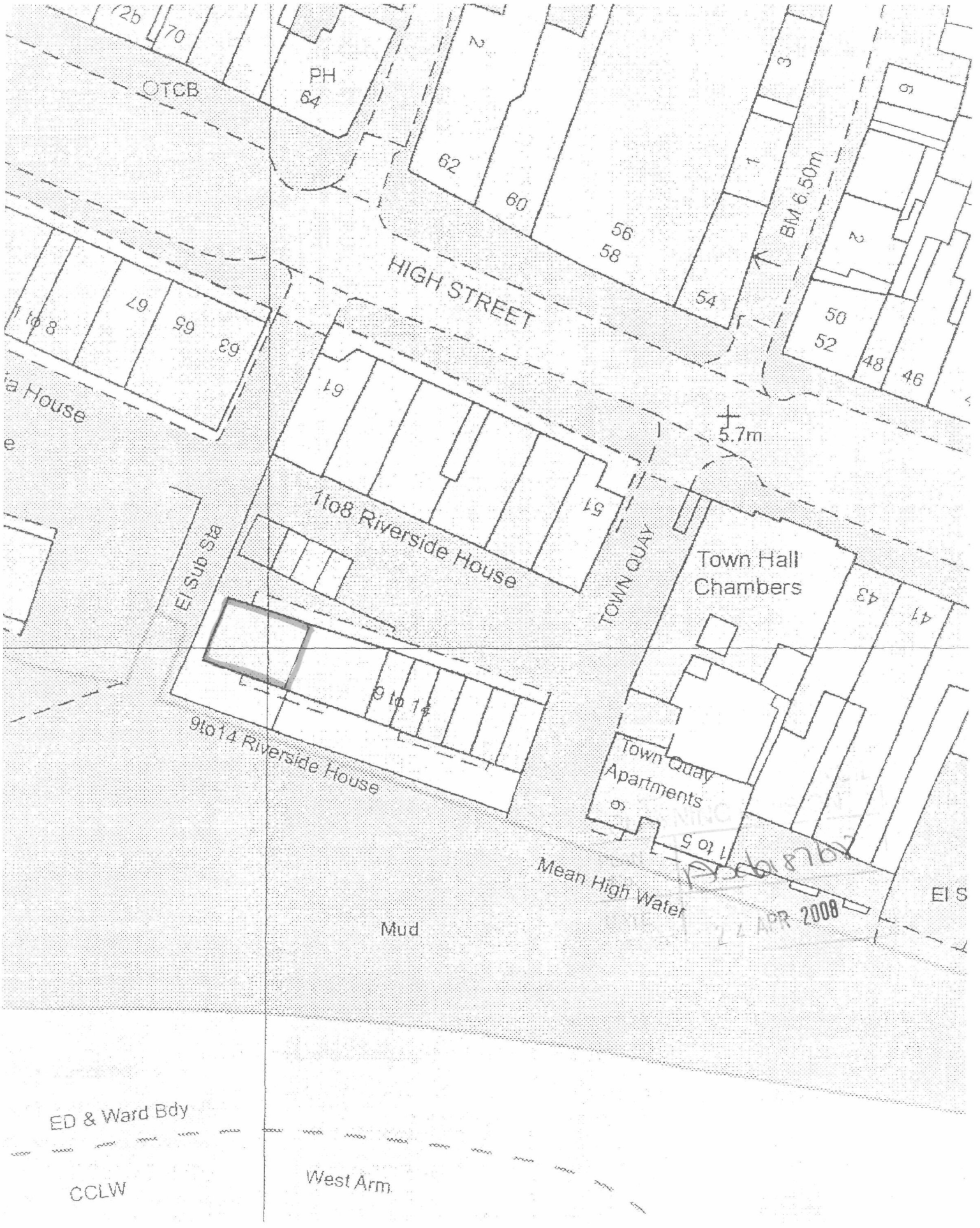

10 Riverside House, High Street, Southam
Black Rod (1:500)

Design and Access statement for proposed alteration to windows at:
10 Riverside House, Shoreham

PLANNING
PLAN No. Ax/018708
DATE RECEIVED 24 APR 2008

Context

The proposal is for the removal of two windows and walling below, and installing a pair of patio doors in one opening and a set of bi-fold doors in the other.

Amount

The proposed development will not involve the increase in the size of the property.

Layout

The proposal is only for the replacement of existing windows with doors and will therefore not alter the layout.

Scale

The development retains the existing scale as the width of the openings is unaltered.

Landscaping
As stated before, the proposal is only for the replacement of existing windows and therefore the landscaping is unaltered.

Appearance

The appearance of the proposed doors, being powder coated aluminium, will give a more modern fell to a block of flats which is beginning to show its age.

Access

Access into the building will now be improved due to the two additional doors.

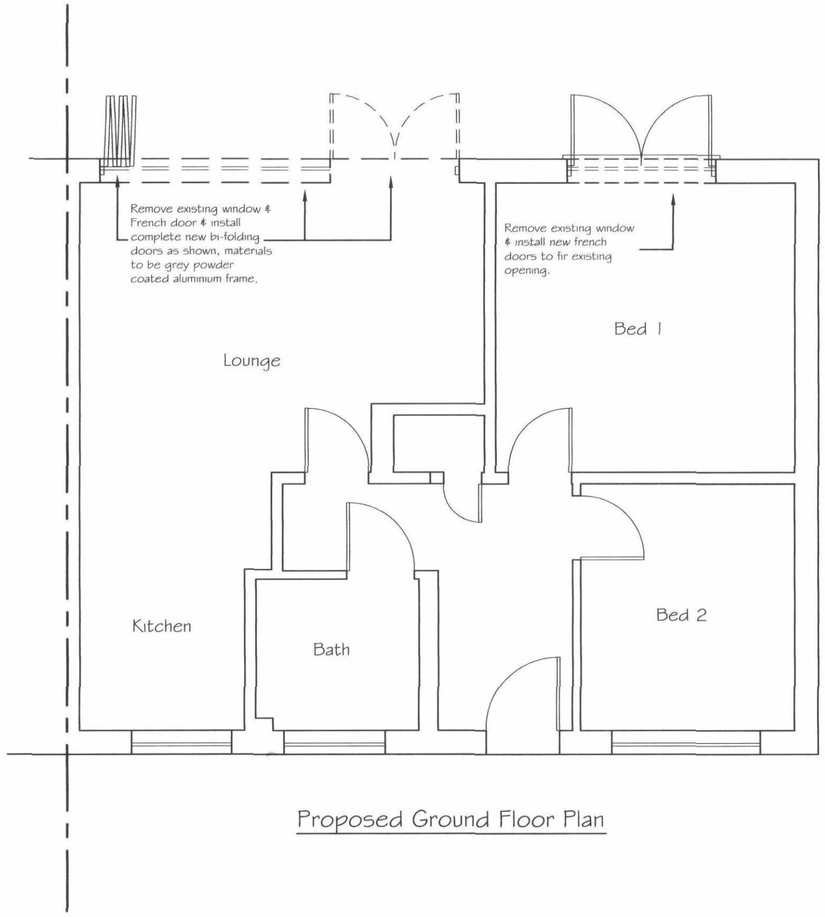

Proposed Ground Floor Plan

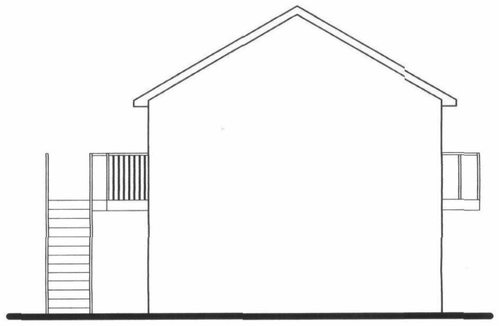

Existing Side Elevation

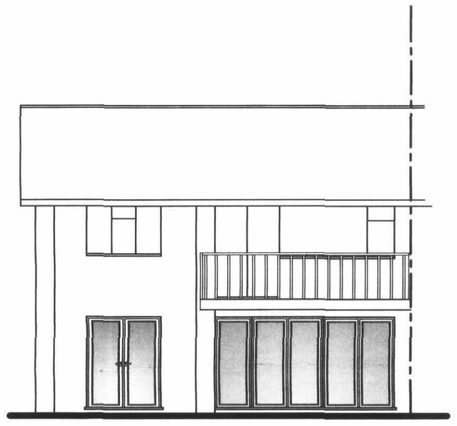

Proposed Rear Elevation

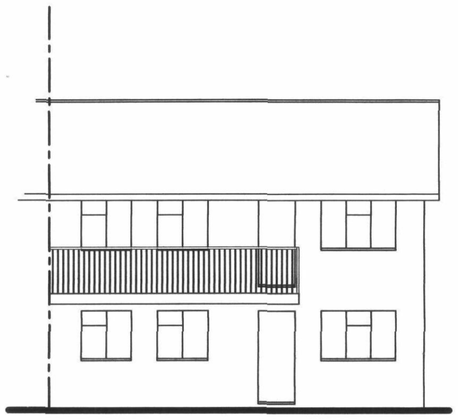

Existing Front Elevation

DUR DISTRICT COUNCIL
PLANNING DIVISION
PLAN No. Ax/018768
DATE 24 APR 2008

Tony Rogers
Building Consultants
Address: 40 Dawn Crescent, Upper Beeding, West Sussex, BN44 3WH
Telephone: 01903 815225 Fax: 01903 815225

Rev.	Date:	Revision Description:

Client: MR F PROTO

Address: 10 Riverside House
Shoreham-by-Sea
West Sussex

Project: Proposed Internal Alterations.

Scale: 1:50 1:100

Date: FEBRUARY 2008

Drawing No: 08/407/01

Drawn By: AJM

Revision:

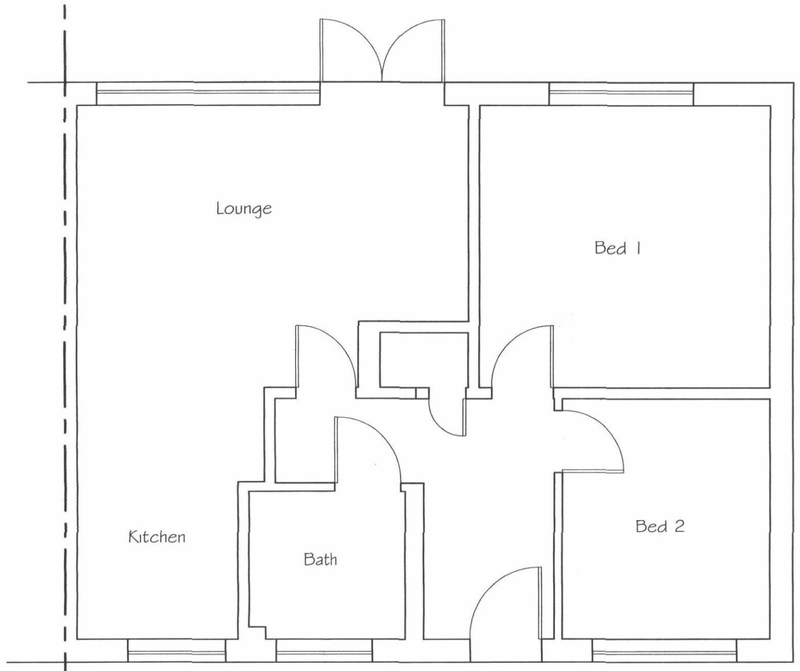

Existing Ground Floor Plan

PLANNING DIVISION
PLAN No. A06/818/08
DATE 07 APR 2008

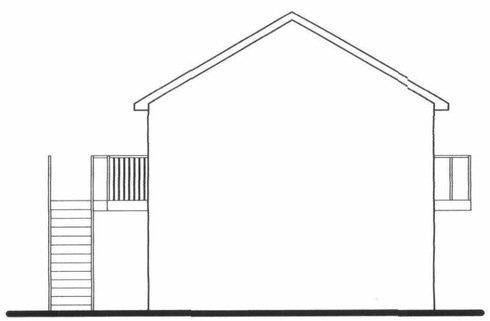

Existing Side Elevation

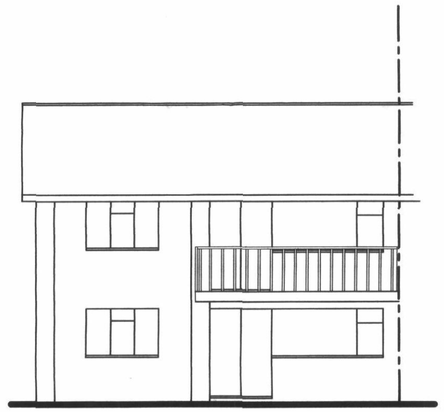

Existing Side Elevation



Existing Side Elevation

Tony Rogers
Building Consultants
Address: 40 Dawn Crescent, Upper Beeding,
West Sussex, BN44 3WH
Telephone: 01903 815225 Fax: 01903 815225

Rev.	Date:	Revision Description:

Client: MR F PROTO

Address: 10 Riverside House
Shoreham-by-Sea
West Sussex

Project: Existing Floor Plans
And Elevations

Scale: 1:50 1:100

Date: FEBRUARY 2008

Drawing No: 08/407/02

Drawn By: AJM

Revision: