ADUR DISTRICT COUNCIL

Adur District Council

Town and Country Planning Act 1990

Office use
App Dvcd019d07
Date Rc.
Fee 135 30 MAR 2007

Householder's planning application form

Use this form to apply for planning permission to extend or alter your house or flat, to build a garage or other structure on your property or to create access for a vehicle onto a classified road (please read note 9).

Please read the notes before you fill in this form.

1 Please give the address of the property to be altered or extended.

9, BUCKINGHAM AVENUE
SHOREHAM BY SEA
BN43 5GL

2 Type of property (please tick)

Detached House	☑	Terraced House	☐	Other (please give details)	☐
Semi-detached House	☐	Flat	☐		

3 Please describe the development you are applying for.

Conservatory

4 Applicant (in block capitals)

Full name : LISA HAYES
Address (including postcode):
9, BUCKINGHAM AVE
SHOREHAM BY SEA
BN43 5GL
Phone Number:
Home: [redacted]
Work: [redacted]
Extension:
Fax Number:

Agent (if any)

Full name :
Address (including postcode):
Phone Number:
Home:
Work:
Extension:
Fax Number:

5 Please enclose four copies of this form and four sets of plans.
Please number

	Plan number	Scale
Location plan	DWG L09/07	1:1250
Block plan	DWG L09/07	1:500
Floor plan	3 DWG NO. 09/07/01	1:100
Elevations		
Other		

6 Will the development involve cutting down any trees? Yes ☐ No ☒
If "Yes", please show these clearly on the block plan.

7 Will the development (including any new or altered access affect a public footpath or any other public right of way? Yes ☐ No ☒

8 Does this application require a fee? (See note 3) Yes ☒ No ☐

If "No", please tick the option that applies (See note 3) A ☐ B ☐ C ☐

If "Yes", please state the fee enclosed (See note 4) £ 135-00

Signature: [signature] Date: 29/3/07

Please print your name: LISA MARIE HAYES

Certificate under Article 7 of the Town and Country Planning (General Development Procedure) Order 1995

If anyone else owns the land or part of it, you must fill in Certificate B, which you can get from the Planning Section. You must also tell the owner of the land about this application by serving a notice on them. If you own all of the land, you must fill in Certificate A below.

Certificate A

I confirm that:

- Nobody except the applicant was an owner of any part of the land involved at the beginning of the period of 21 days before the date of this application; and
- none of the land this application relates to is an agricultural holding or part of an agricultural holding.

Signature: [signature] Date: 29/3/07

Please print your name: LISA MARIE HAYES



Rear Elevation.

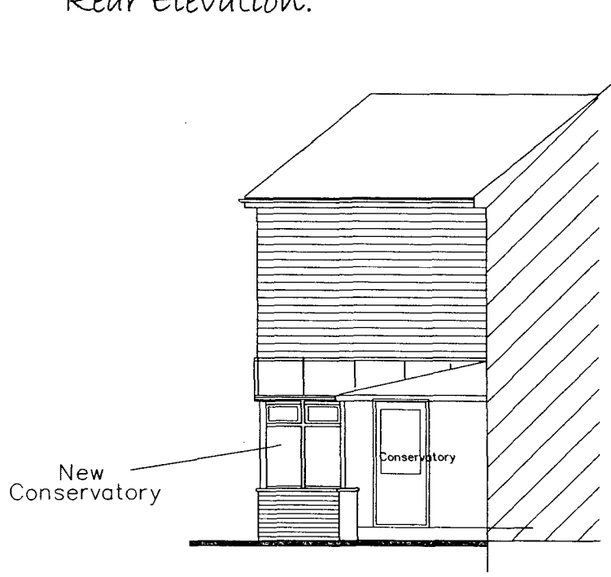

Side Elevation. (South)

(North Handed)

PLANNING DIVISION
Received
DATE
RECEIVED
30 MAR 2007

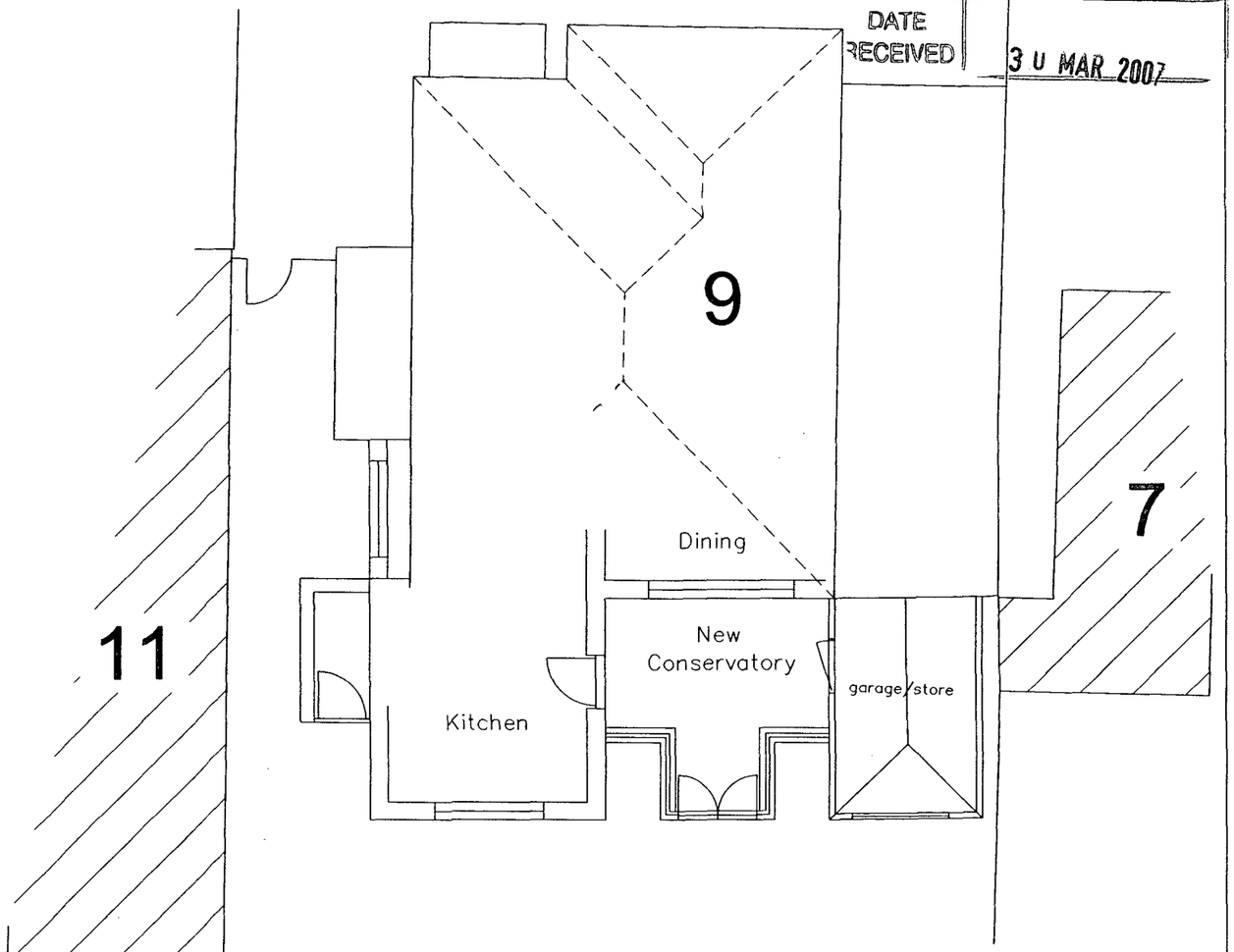

1:100 Plans & Elevations
Proposed Conservatory
9. Buckingham Road,
Shoreham , West Sussex.

DWG No 09/07/01

N
NO Ac/019007
DATE RECEIVED 30 MAR 2007

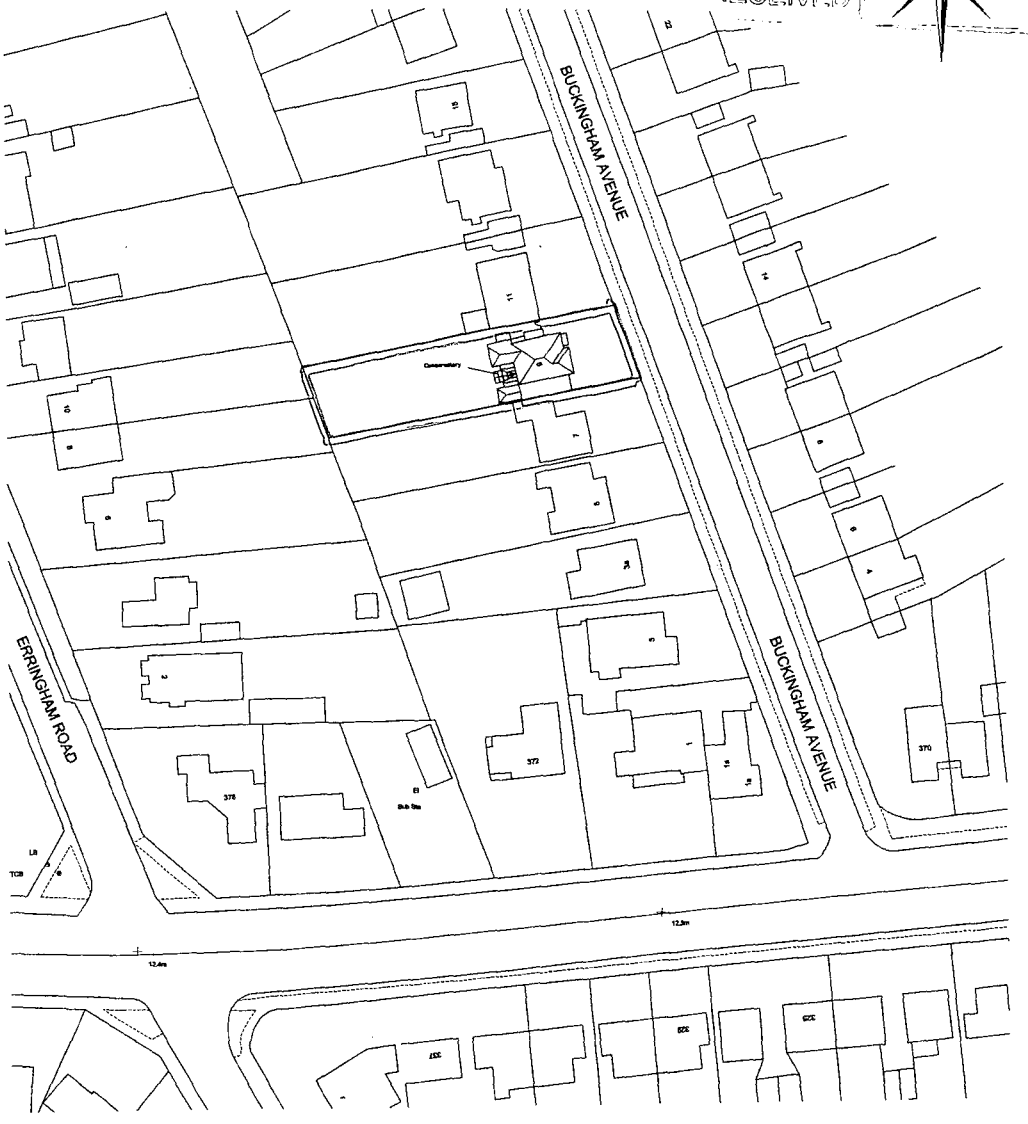

1:1250

Location Plan

Dwg L09/07

Proposed Conservatory
9, Buckingham Avenue,
Shoreham, West Sussex.



Dwg L09/07 Block Plan 1:500