1:100 Scale Bar (Metres)

0 1 2 3 4 5 10

NOTE
THIS DRAWING MAY BE SCALED FOR PLANNING PURPOSES ONLY. ALL DIMENSIONS RELATING TO SUB-CONTRACTORS OR SUPPLIERS WORK MUST BE CHECKED AND AGREED BETWEEN THE GENERAL CONTRACTOR AND THE SUB-CONTRACTORS AND SUPPLIERS. ALL DIMENSIONS ARE IN MILLIMETRES. IF IN DOUBT ASK. ALL WORKS OR MATERIALS INDICATED ON THE DRAWING ARE TO BE TO THE LATEST BRITISH STANDARDS AND ARE TO BE CARRIED OUT IN ACCORDANCE WITH THE RELEVANT CODES OF PRACTICE OR RECOGNISED TRADE ASSOCIATION RECOMMENDATIONS AND PUBLICATIONS.
© THIS DRAWING IS THE COPYRIGHT OF TECSPEC.

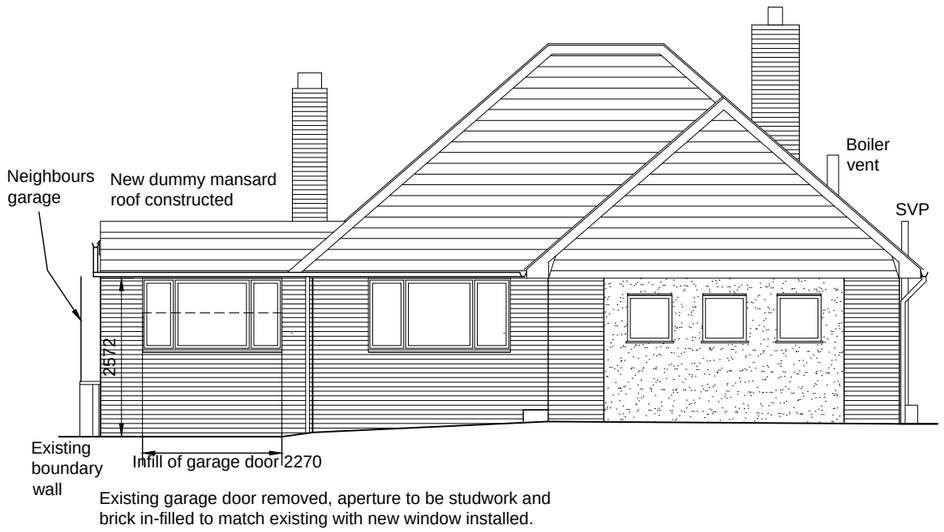

Proposed North Elevation
Scale 1:100

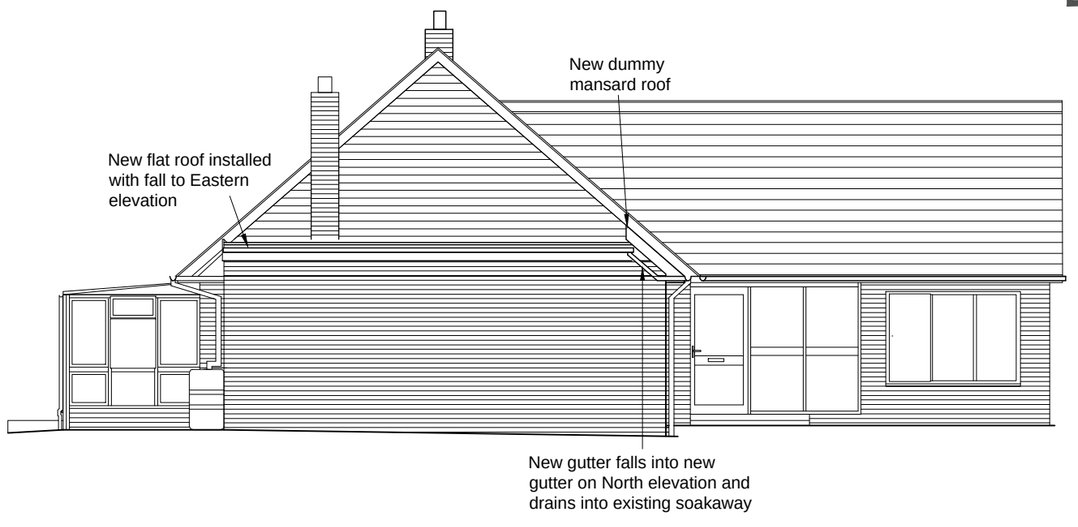

Proposed East Elevation
Scale 1:100

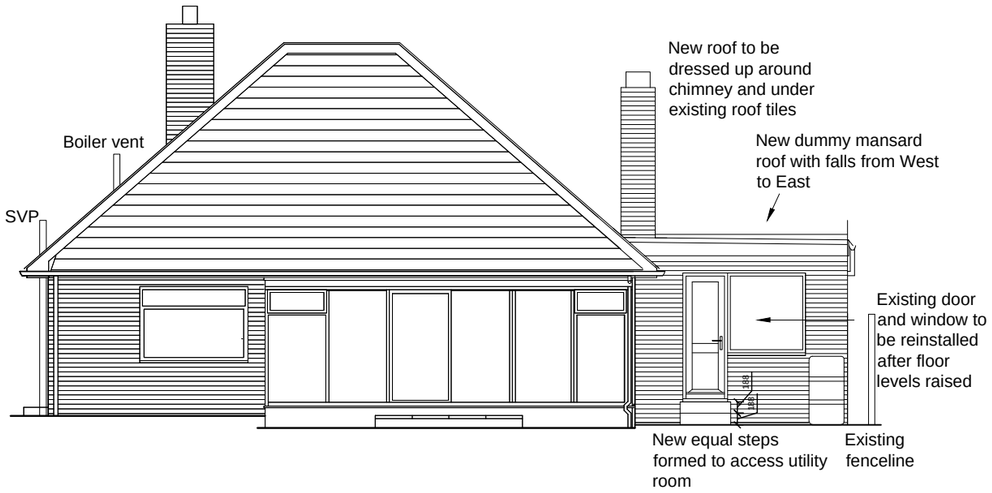

Proposed South Elevation
Scale 1:100

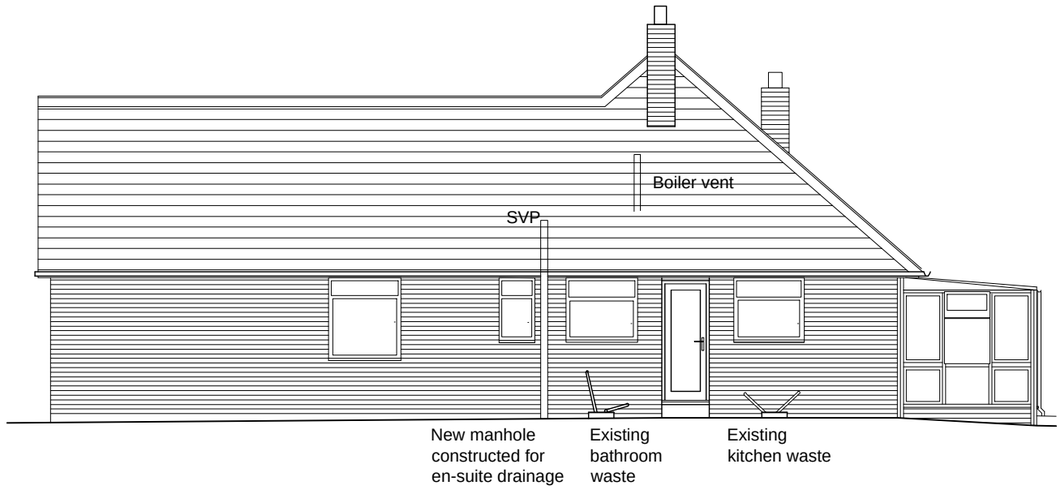

Proposed West Elevation
Scale 1:100

REV	DATE	DRN	DESCRIPTION
A	03/08/16	DB	Boundary treatments shown.
#	24/07/16	DB	Drawing created.

Tecspec
plan
draw
build

17 berriedale drive, sompting, west sussex bn15 0le
tel 07456851767 email. davidblunsdon@gmail.com

Client
Mr & Mrs B.Lamper

Location
115 Manor Road
Lancing
West Sussex BN15 0HD

Drawing Title
Proposed Elevations

Date	Drawn By	Scale
July 2016	DB	1:100 @A3

CAD file name
Manor Road - Lancing_Rev 01.dwg

Drawing No	Revision
004-SL-31	A

PLANNING