

LOCATION PLAN 1:1250

20 0 20 40 60 80 100

Metres



BLOCK PLAN 1:500

20 0 20 40 60 80

Metres



WEST ELEVATION AS EXISTING - 1:100



SOUTH ELEVATION AS EXISTING - 1:100

N.B. unless otherwise noted this drawing is not to be used for construction purposes.

If indicated as feasibility this drawing is subject to a detailed site investigation, including ground conditions/ contaminates, drainage design and planning / density negotiations. The layout may be based upon an enlargement of an OS sheet or other small scale plans and its accuracy needs to be verified by survey. CDM regulations have not been fully considered.

rev.	date	comment	by

ADUR & WORTHING PLANNING SERVICES

PLAN AWDM/1766/15

DATE VALID - 7 DEC 2015



EAST ELEVATION AS EXISTING - 1:100

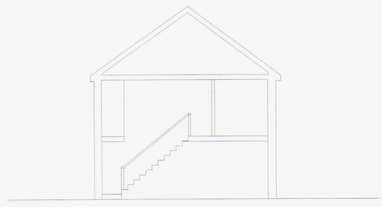

SECTION 001 AS PROPOSED - 1:100



GROUND FLOOR PLAN AS EXISTING - 1:100

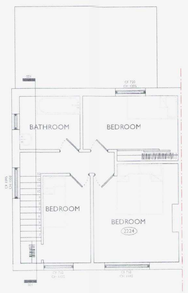

FIRST FLOOR PLAN AS EXISTING - 1:100

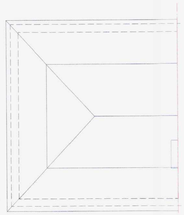

LOFT PLAN AS EXISTING - 1:100

1345 - 25 THE DRIVE - SOUTHWICK

0 10

Metres

LANDIVAR ARCHITECTS

Landivar architects limited:
The Ironworks, Cheapside, Brighton, BN1 4GD
t. +44 (0) 1273 819493
e.info@landivar-architects.com
www.landivar-architects.com

DRAWING STATUS:	PLANNING		
CLIENT:	MR O SENUSSI		
PROJECT:	25 THE DRIVE, SOUTHWICK		
DRAWING:	AS EXISTING		
DRAWN	EG	SCALE	1:1250, 1:500, 1:100 @ A1
DATE	DEC 15	REV.	-
JOB NO.	1345	DRG NO.	A 001

LANDIVAR ARCHITECTS LIMITED COMPANY NO: 7194154 COPYRIGHT 2015 ©