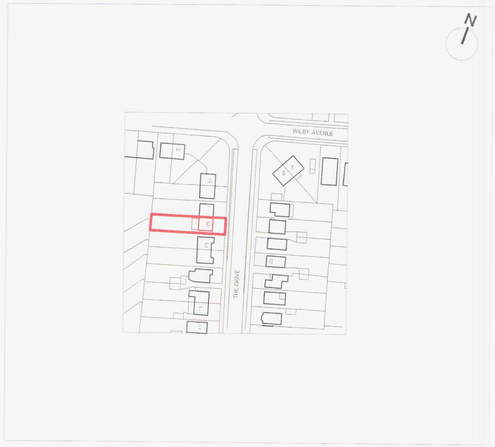

LOCATION PLAN 1:1250

20 0 20 40 60 80 100

Metres



BLOCK PLAN 1:500

20 0 20 40 60 80

Metres



EAST ELEVATION AS PROPOSED - 1:100



SOUTH ELEVATION AS PROPOSED - 1:100



WEST ELEVATION AS PROPOSED - 1:100

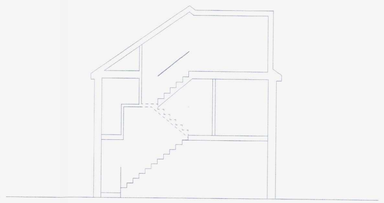

SECTION 001 AS PROPOSED - 1:100

N.B. unless otherwise noted this drawing is not to be used for construction purposes.

If indicated as feasibility this drawing is subject to a detailed site investigation, including ground conditions/ contaminates, drainage design and planning / density negotiations. The layout may be based upon an enlargement of an OS sheet or other small scale plans and its accuracy needs to be verified by survey. CDM regulations have not been fully considered.

rev.	date	comment	by

ADUR & WORTHING PLANNING SERVICES

PLAN	AWDM/ 1764/15
DATE VALID	- 7 DEC 2015



GROUND FLOOR PLAN AS PROPOSED - 1:100

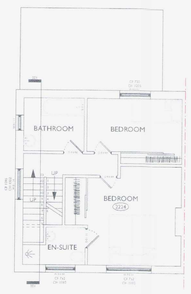

FIRST FLOOR PLAN AS PROPOSED - 1:100

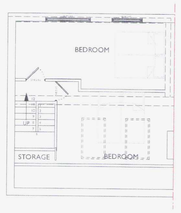

LOFT PLAN AS PROPOSED - 1:100

NOTE: ALL MATERIALS TO MATCH THOSE EXISTING

LANDIVAR ARCHITECTS

Landivar architects limited:
The Ironworks, Cheapside, Brighton, BN1 4GD
t. +44 (0) 1273 819493
e.info@landivar-architects.com
www.landivar-architects.com

1345 - 25 THE DRIVE - SOUTHWICK

0 10

Metres

DRAWING STATUS:	PLANNING		
CLIENT:	MR O SENUSSI		
PROJECT:	25 THE DRIVE, SOUTHWICK		
DRAWING:	AS PROPOSED		
DRAWN:	EG	SCALE	1:1250, 1:500, 1:100 @ A1
DATE:	DEC 15	REV:	-
JOB NO.	1345	DRG NO.	D.001

LANDIVAR ARCHITECTS LIMITED COMPANY NO: 7194154 COPYRIGHT 2012 ©