NOTES

1. THE COPYRIGHT OF THIS DRAWING IS VESTED IN JENKINS & POTTER AND IT MAY NOT BE REPRODUCED IN WHOLE OR PART OR USED FOR THE MANUFACTURE OF ANY ARTICLE WITHOUT THE EXPRESS PERMISSION OF THE COPYRIGHT HOLDERS
2. WORK TO FIGURED DIMENSIONS ONLY.
3. THIS DRAWING IS TO BE READ IN CONJUNCTION WITH ALL RELEVANT ARCHITECTS, SERVICE ENGINEERS AND JENKINS & POTTERS DRAWINGS AND SPECIFICATIONS.
4. FOR ROAD LEVELS REFER TO EXTERNAL WORKS LAYOUT DRG. No. A1/61.

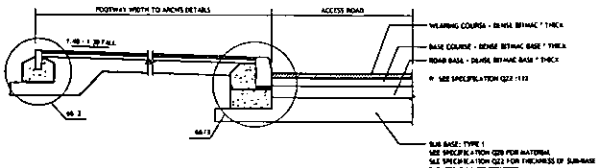

66/1 TYPICAL SECTION THROUGH ACCESS DRIVE AND FOOTPATH

SCALE 1:20

ON SITE ONLY

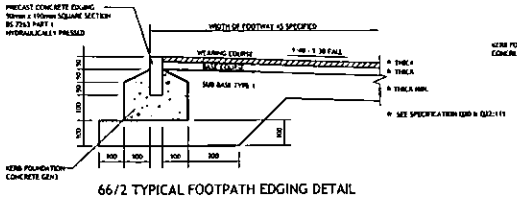

66/2 TYPICAL FOOTPATH EDGING DETAIL

SCALE 1:10

ON SITE ONLY

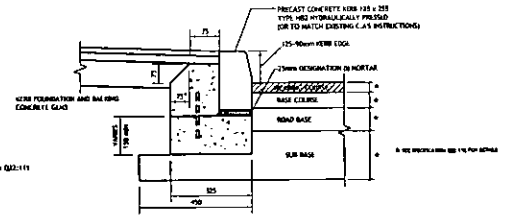

66/3 KERB DETAIL TO EDGE OF ROAD AND PARKING AREAS

SCALE 1:10

ON SITE ONLY

DURRINGTON LANE

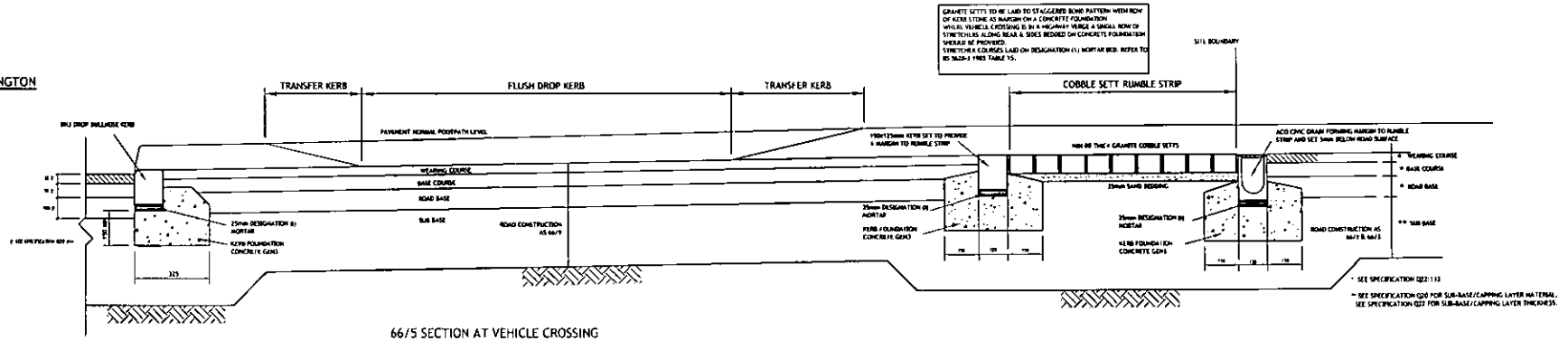

66/5 SECTION AT VEHICLE CROSSING WITH FLUSH PEDESTRIAN ACCESS

SCALE 1:10

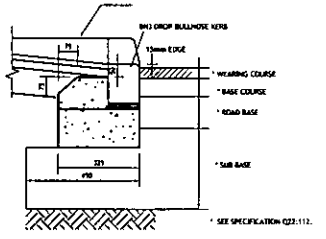

66/4 KERB DETAIL AT DROP KERB

SCALE 1:10

ON SITE ONLY

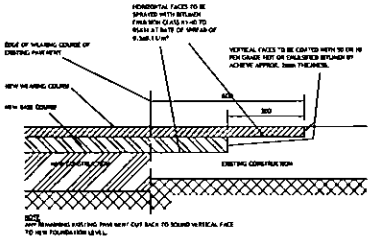

66/6 CARRIAGEWAY TIE-IN

SCALE 1:10

ON SITE & CROSS-OVER

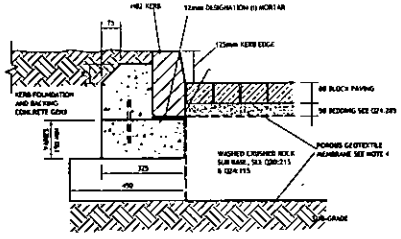

66/7 POROUS BLOCKWORK PAVING

SCALE 1:10 * SEE SPECIFICATION Q24.

ON SITE & CROSS-OVER

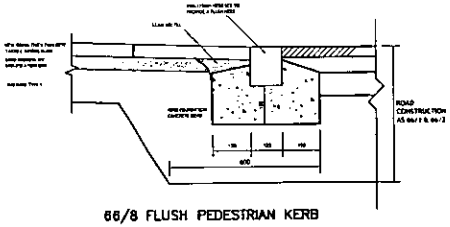

66/8 FLUSH PEDESTRIAN KERB

SCALE 1:10

ON SITE ONLY

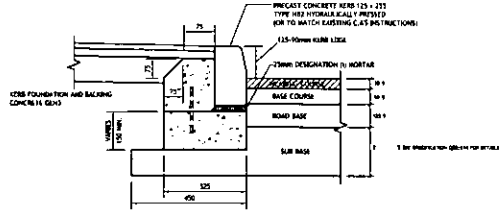

66/9 KERB DETAIL TO EDGE OF ROAD AND PARKING AREAS

SCALE 1:10

CROSS-OVER ONLY

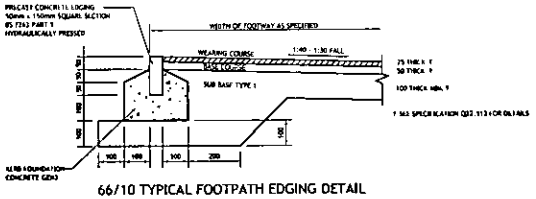

66/10 TYPICAL FOOTPATH EDGING DETAIL

SCALE 1:10

CROSS-OVER ONLY

D	DETAILS 66/9 & 10 ADDED FOR CROSS OVER	RS	DJS	7.05.10
	RECORD DRAWING			
C	DETAIL 66/5 FOR MINOR WORKS LICENCE	DH	DJS	10.05.10
B	DETAIL 66/5 ALTERED AND 66/6 ADDED	DH	DJS	26.10.09
A	CONSTRUCTION	DH	DJS	23.1.09
	-	-	-	-
REV	AMENDMENT	DRN BY	APP BY	ISSUE DATE

DRWG: castleoak

Castleoak
Studio House, Wellhouse Avenue, Cardiff, CF36 4HN
T: 029 2061 5007 F: 029 2070 7722 www.castleoak.co.uk

ARCHITECT: The Tinsley & Foster Partnership
ARCHITECTS DESIGNERS
10-20 Grosvenor Street
London, W1K 4QW
tel: 020 7399 6660 fax: 020 7408 6660
e-mail: info@tinsleyandfoster.com www.tinsleyandfoster.com

JENKINS & POTTER
Consulting Engineers
Civil & Structural Engineers
Construction Consultants
CDM Co-ordinators
Party Wall Surveyors
First Floor, 37-41 Bedford Row, London, WC1R 4JH
tel: 020 7430 0711 fax: 020 7404 8918 www.jenkinsandpotter.co.uk

DURRINGTON LANE

ROAD DETAILS

SCALE @ A1	PROJECT No.	DWG No.
AS SHOWN	22338	A1/66 D