Do not scale from this drawing. Work to indicated dimensions only. All dimensions to be confirmed on site. This drawing is to be read in conjunction with other drawings in this series and all relevant consultants drawings and documentation where applicable. This drawing has been produced for the specific client and project identified below and is not intended for use by any other person or for any other purpose other than indicated on this drawing. Please report any discrepancy on this drawing to the client and the drawings author.

Amended Plan
14/7/15
ΔWDM/0908/15

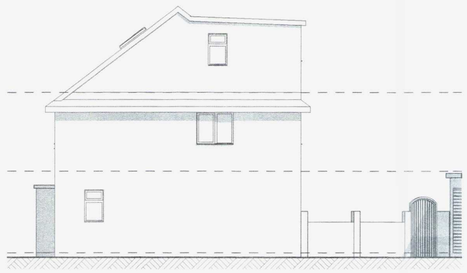

WEST ELEVATION AS EXISTING 1:100

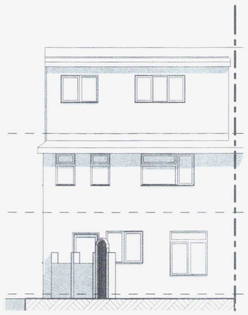

SOUTH ELEVATION AS EXISTING 1:100

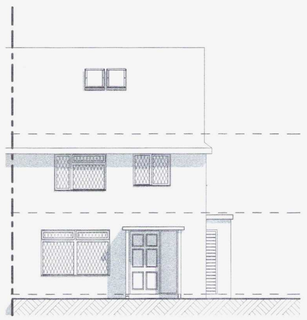

NORTH ELEVATION AS EXISTING 1:100

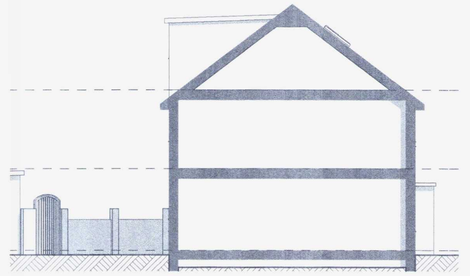

EAST ELEVATION AS EXISTING 1:100



WEST ELEVATION AS PROPOSED 1:100

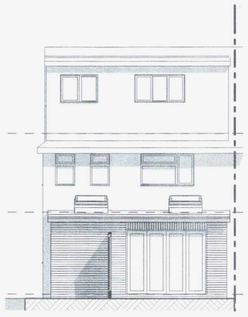

SOUTH ELEVATION AS PROPOSED 1:100

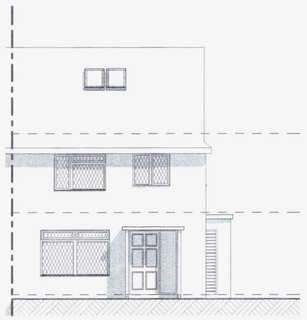

NORTH ELEVATION AS PROPOSED 1:100

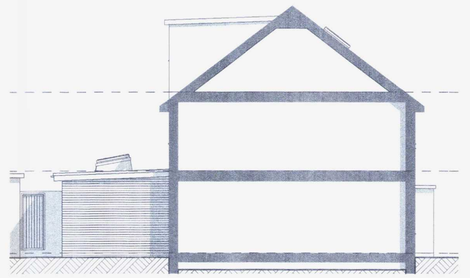

EAST ELEVATION AS PROPOSED 1:100



1:100 scale

Rev	Date	Description
B	14.07.15	Depth of extension revised to 3500mm from 4000mm
A	12.06.15	Planning Application submission

Applicant
Mr and Mrs Burgio - 6 Hill Farm Way, Southwick, BN42 4YJ

Scheme
Rear Extension at 6 Hill Farm Way, Southwick, BN42 4YJ

Title
ELEVATIONS

Issue: PLANNING APPLICATION

Scale **1:100 @ A1**

Date **June 2015**

Drawing Number **15B-P02 B**

Rev