

proposed - west elevation - scale 1:100

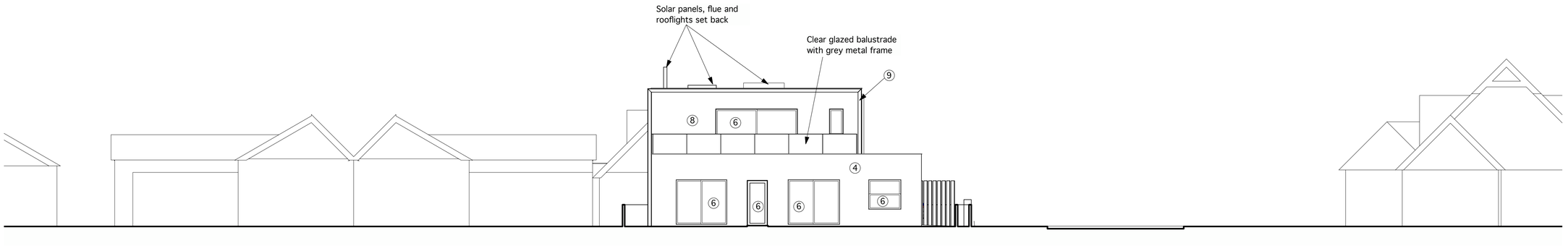

proposed - south elevation - scale 1:100

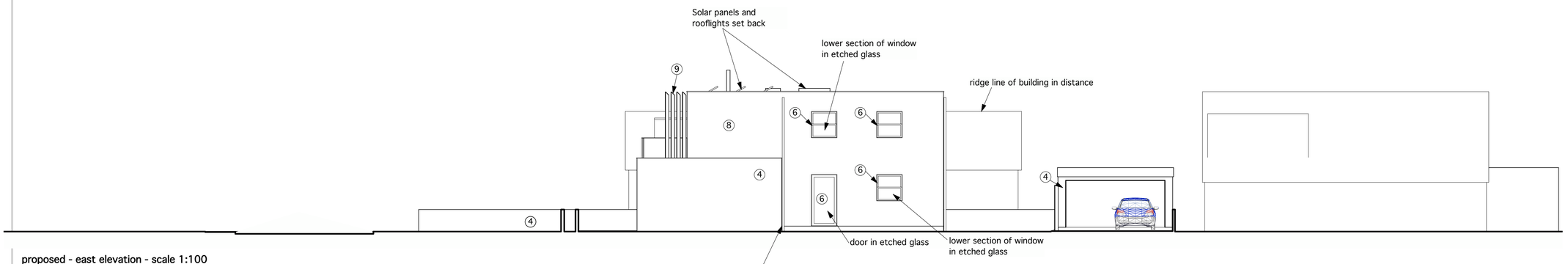

proposed - east elevation - scale 1:100

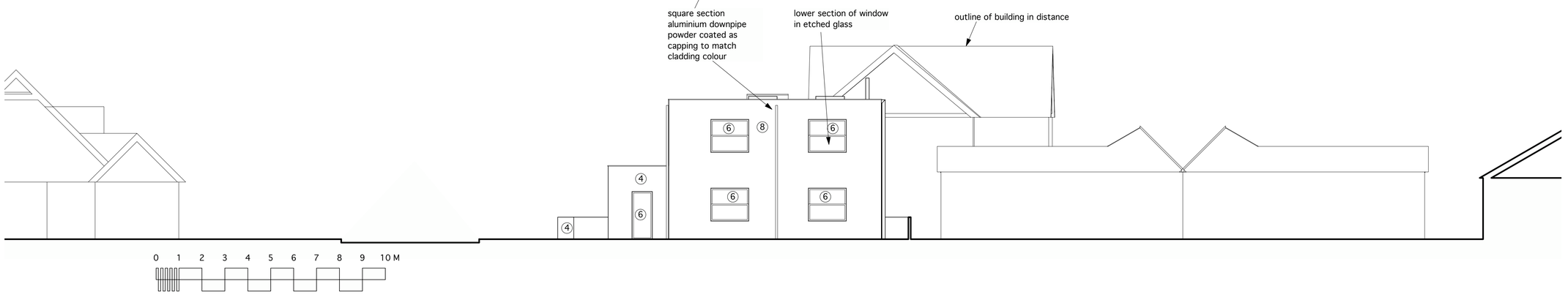

proposed - north elevation - scale 1:100

GENERAL NOTES:
1: Do not scale drawings. Dimensions govern.
2: All dimensions are in millimetres unless noted otherwise.
3: All dimensions shall be verified on site before proceeding with the work.
4: thinking space ltd. shall be notified in writing of any discrepancies.
5: All information remains the property of thinking space ltd.and may not be used for any purpose whatsoever, or reproduced through any medium without the written permission of thinking space ltd.
6:All copyrights retained by thinking space ltd.
7:Subject to survey and all necessary statutory and legal consents

Materials

1 Brick

2 Clay tiles

3 Existing white weatherboarding

4 White render

5 Existing windows and doors

6 New white framed doouble glazed windows and doors

7 New white weatherboarding

8 New blue/grey weatherboarding

9 Angled timber louvres

rev.	date	reason for issue	check
01	14/12'09	window arrangement revised	

key:

client:

*thinkingspace

thinking space ltd.
a: 2 whites grounds
london se1 3la
t: +44 (0)20 7378 0146
f: +44 (0)20 7407 2148
e: info@thinkingspace.co.uk

© thinking space ltd 2009

project: **105 Old Fort Road**
location: Shoreham-by-Sea, West Sussex

CAD file: 0908_m_A_--

status: **Planning**

title: **elevations as proposed**

series:	drawing number:		
PA	**0908 / A / 0915**		
checked	date: 17.04.09	scale: 1:100	revision: **01**