ADUR DISTRICT COUNCIL
PLANNING DIVISION
PLAN No. AD/0455/06
DATE RECEIVED 28 NOV 2006

PLANNING APPROVED
DATE 10 JAN 2007

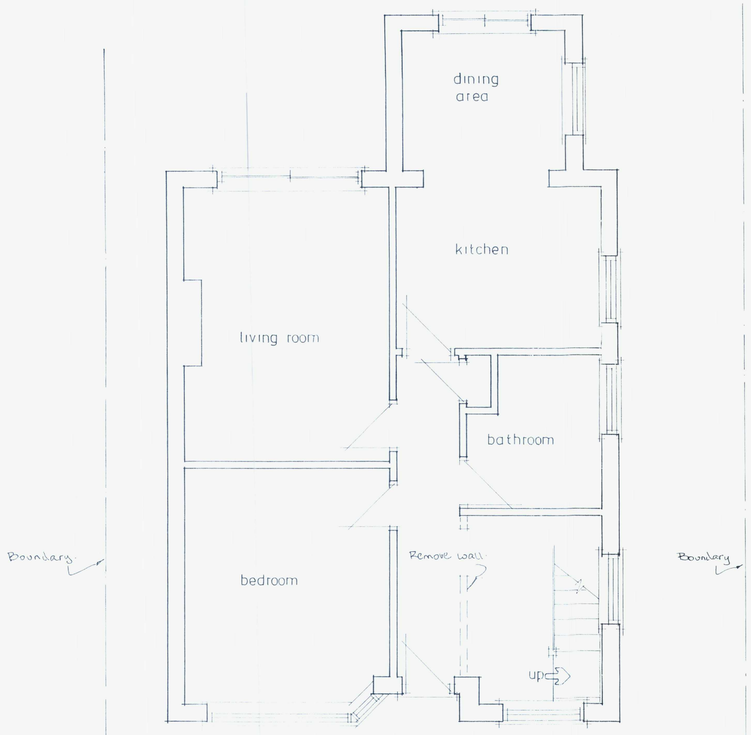

Ground Floor

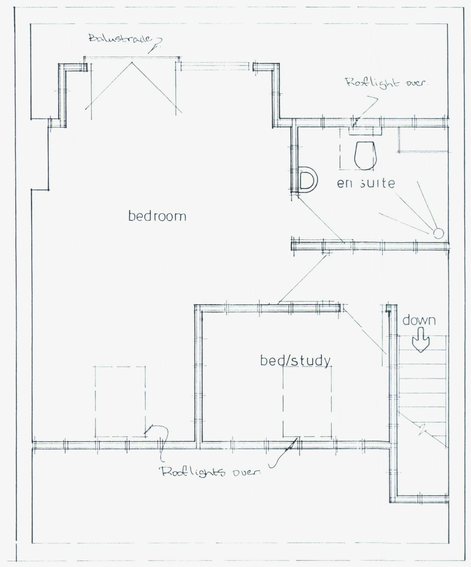

First Floor

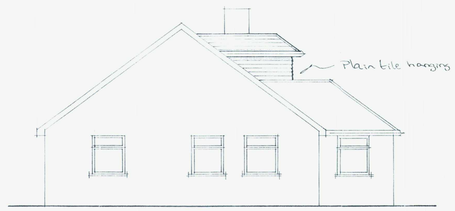

north elevation



west elevation

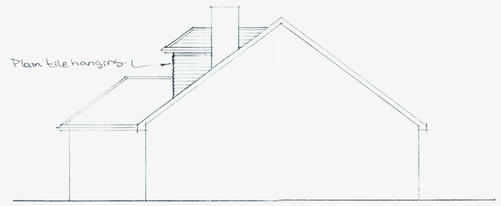

south elevation

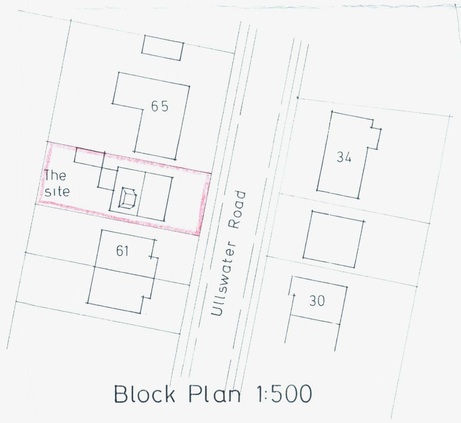

Block Plan 1:500

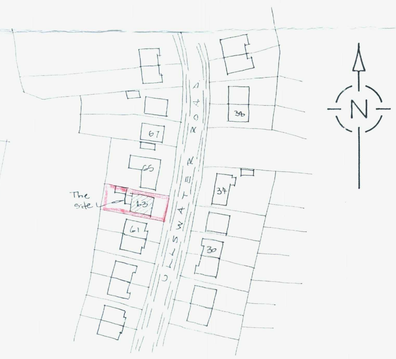

Site Plan 1:1250

ADUR DISTRICT COUNCIL
PLANNING DIVISION
PLAN No.
DATE RECEIVED

A		
	Date	Revisions

© copyright

Client
Mr&Mrs. I. Goodwin.

Job Title
Roof Conversion

Drawing Title
63 Ullswater Road, Sompting.

Scale 1:50 1:100

Date | Drawn by

Drg No. 477/01 | Rev.

841 x 594mm A1