

EXISTING NORTH
ELEVATION-1:100

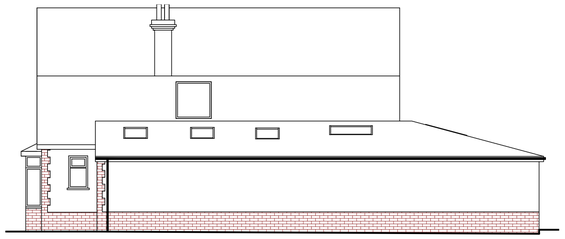

EXISTING WEST
ELEVATION-1:100



EXISTING SOUTH
ELEVATION-1:100



EXISTING EAST
ELEVATION-1:100



PROPOSED NORTH
ELEVATION-1:100

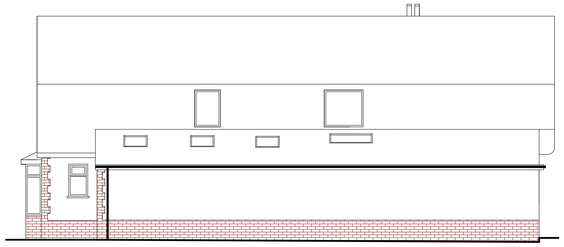

PROPOSED WEST
ELEVATION-1:100



PROPOSED SOUTH
ELEVATION-1:100

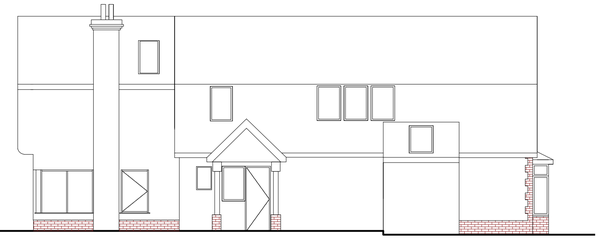

PROPOSED EAST
ELEVATION-1:100

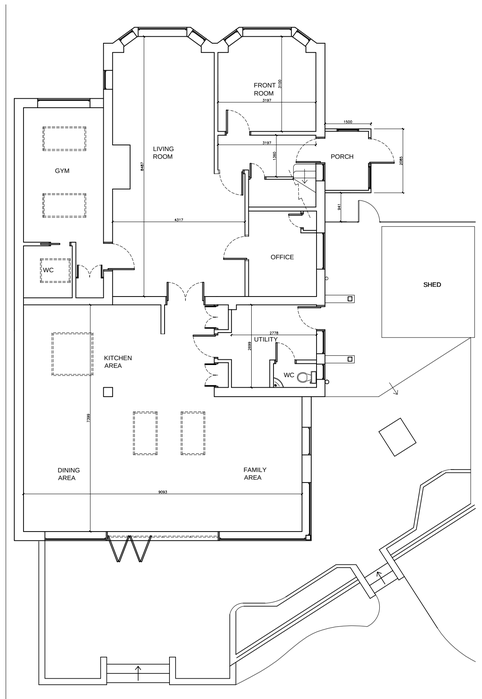

EXISTING GF PLAN-1:100

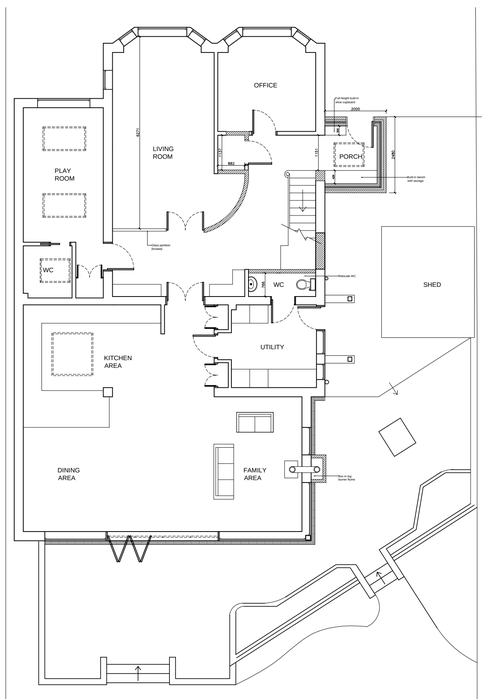

PROPOSED GF PLAN-1:100

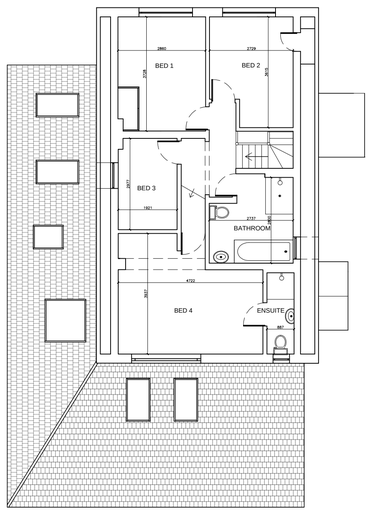

EXISTING 1F PLAN-1:100

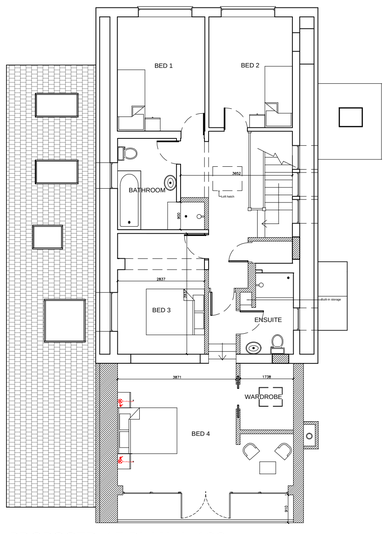

PROPOSED 1F PLAN-1:100

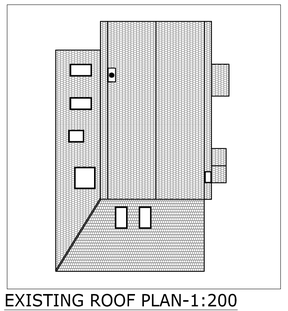

EXISTING ROOF PLAN-1:200

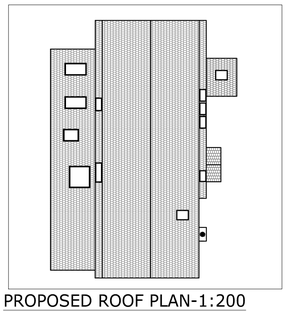

PROPOSED ROOF PLAN-1:200

NORTH

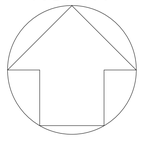

1:100 0m 1m 2m 3m 4m 5m 6m 7m 8m 9m 10m

1:200 0m 2m 4m 6m 8m 10m 12m 14m 16m 18m 20m

NOTES:

1. All dimensions are in mm and must be checked on site.
2. Drawings are to be read in conjunction with accompanying documents.
3. Any errors or inaccuracies should be brought to the attention of Grumitt Wade Mason.

Revision	Description	By	Date
A	Alter south elevation.	LH	8/3/2020
B	Revisions from Planning.	LH	10/3/2020
C	Revisions from Planning.	LH	12/3/2020
D	Revisions from Planning.	LH	16/3/2020

Contact Information
Unit 3, Tungsten Building, George Street,
Portslade, Brighton, BN41 1RA
Tel: 01273 415940
Email: mark@grumittwademason.com

grumittwademason
chartered surveyors &
architectural consultants
CIAT Registered Practice
RICS

Client Name: Mr and Mrs Amey

Address: 343 Upper Shoreham Road, Shoreham, West Sussex

Drawing Title: LH/04/UPPER343

Drawing Reference	Date
Existing & Proposed Drawings	08/01/19

Scale	Paper	Drawn By	Checked By	Direction
1:100 1:200	A1	LH	MM	