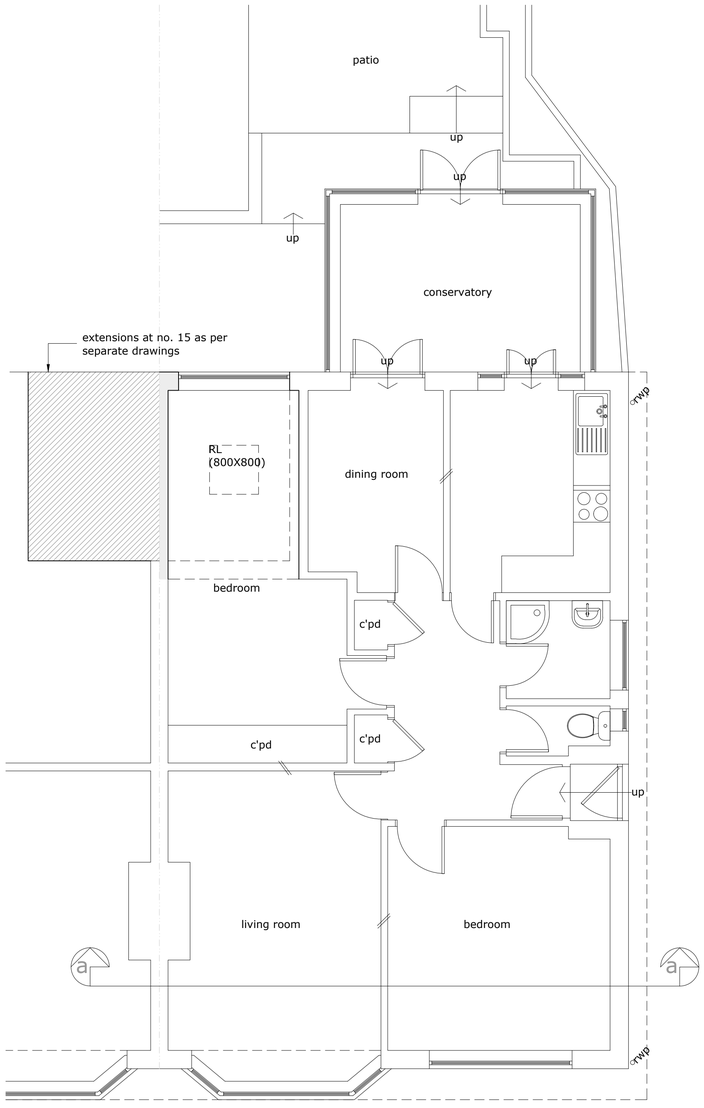

proposed ground floor plan 1:50

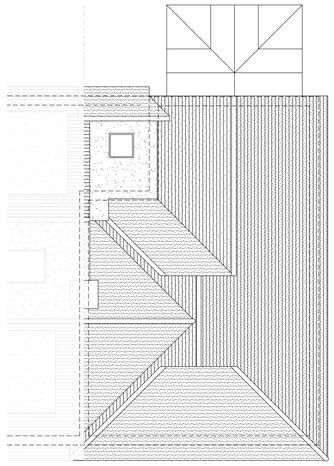

proposed roof plan 1:100



proposed section a-a 1:50

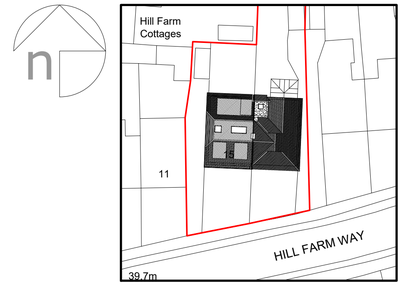

Block Plan 1:500



proposed south elevation 1:100



proposed east elevation 1:100



proposed north elevation 1:100

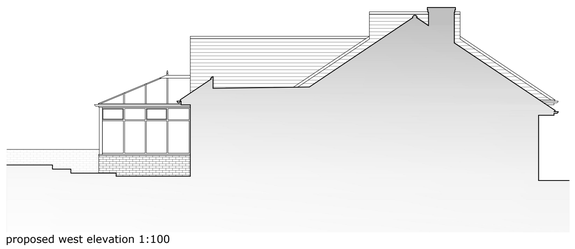

proposed west elevation 1:100

Rev:	Description:	By:	Date:
A	Planning updates	CD	18.10.21

darby architectural
www.darby-archi.com
hello@darby-archi.com

Client:
Mr & Mrs Smith

Site/Project:
17 Hill Farm Way
Southwick
West Sussex
BN42 4YJ

Drawing Title:
Proposed plans,
section and elevations

Scale:	Paper Size:	Date:	Drawn:
In DWG	A1	03.08.2021	B Garrish

Project No:	Drawing No:	Revision:
0392	02	A

1:500 0 10 20 30 40 50 60 70 80 90 100m

1:100 0 1 2 3 4 5 6 7 8 9 10 15 20m

1:50 0 1 2 3 4 5 6 7 8 9 10m

© Darby Architectural Limited 2021