

LOCATION PLAN

Metres 0 10 20 30 40 50
1:1250

N

17, George V Ave, Lancing
BN15 8NG

Supplied by: Stanfords 11 Jul 2015
Licence: © Crown Copyright and database rights 2015 OS100035409
Order Licence Reference: 0878731
Centre coordinates: 519708 : 04352

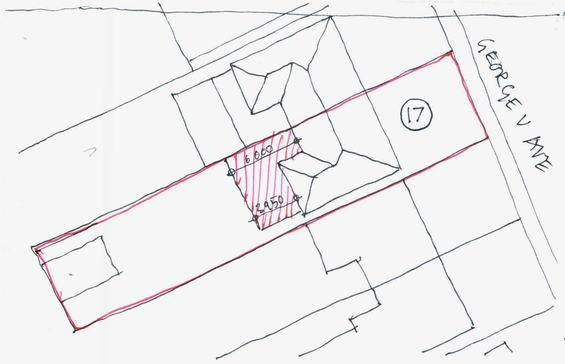

PROPOSED ROOF PLAN
1:200



1:50
1:200

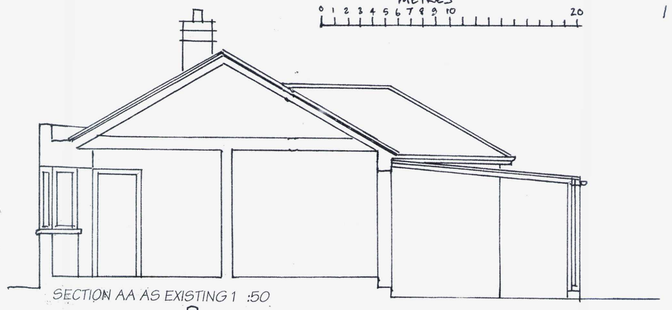

SECTION AA AS EXISTING 1 :50

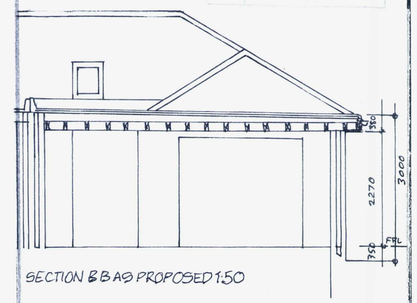

SECTION BB AS PROPOSED 1:50

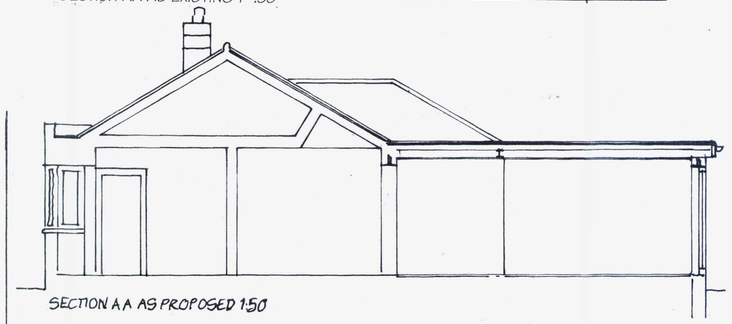

SECTION AA AS PROPOSED 1:50

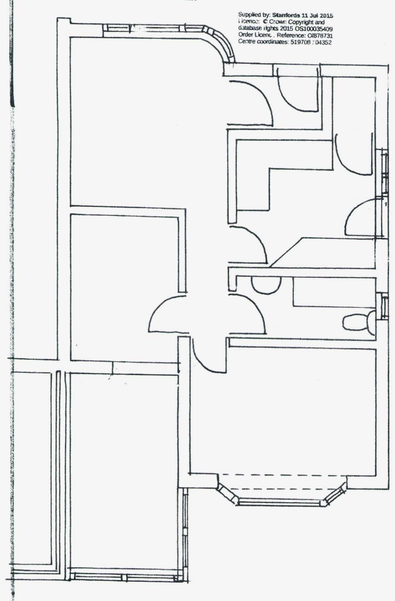

GROUND FLOOR PLAN EXISTING 1:50

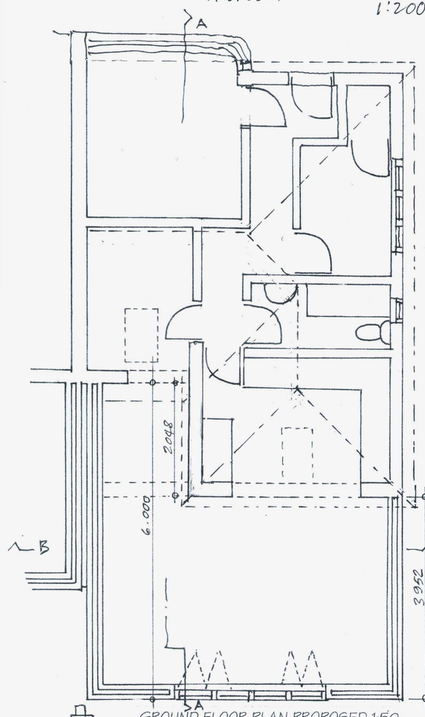

GROUND FLOOR PLAN PROPOSED 1:50

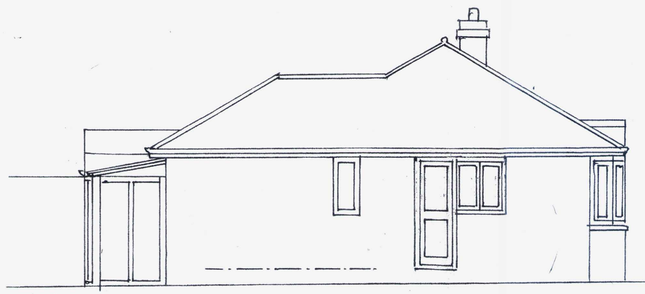

SOUTH OR SIDE ELEVATION EXISTING 1:50

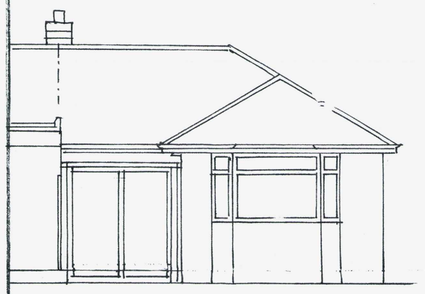

WEST OR REAR ELEVATION EXISTING 1:50



WEST OR REAR ELEVATION PROPOSED 1:50

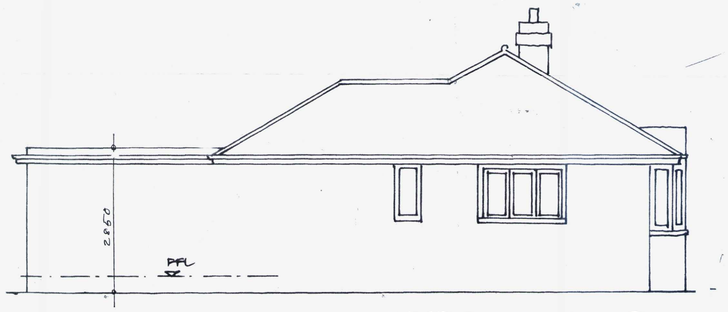

SOUTH OR SIDE ELEVATION PROPOSED 1:50

AUDIT & WORTHING PLANNING SERVICES
PLAN NO. 1164/15
DATE VALID - 6 AUG 2015

17 GEORGE V AVENUE LANCING BN15 8NG

PROPOSED REAR EXTENSION FOR GRAHAM STEVENS
DRAWN BY JB JULY 2015 DRG NO 82-01 REVISION A

JOHN BRADBURY FSAI ARCHITECTURAL CONSULTANT
123 GREENACRES SHOREHAM BY SEA BN435XL
TELEPHONE 01273 446424MOB07799560222
EMAIL JOHNBRADBURYARCH@BTINTERNET.CO