LAWFUL DEVELOPMENT

Scale 1:20
Proposed Floor Plan

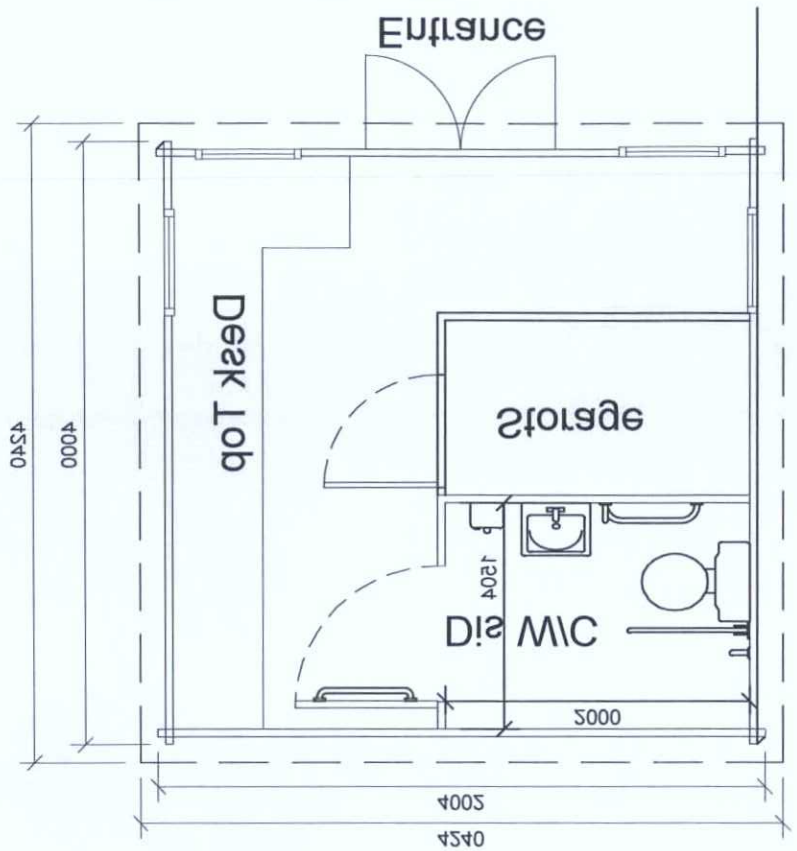

NTS
Location Plan

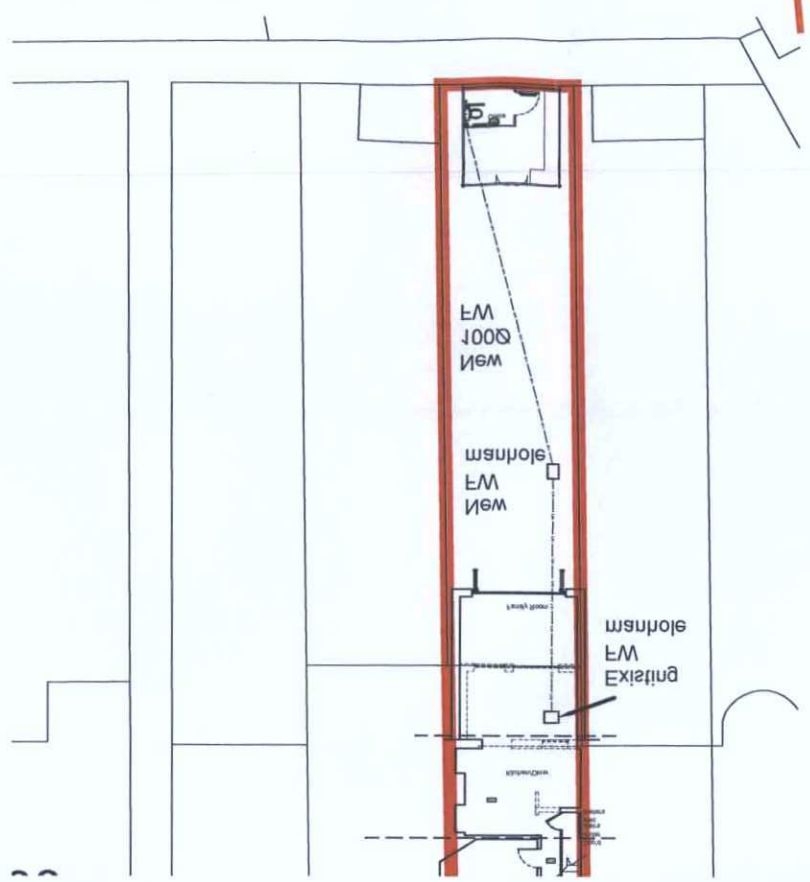

Drawing No	009-SL-35	#
CAD file name	009_Planning_Rev 03.pwg	Revision
Date	Drawn By	Scale
Jan 2018	DB	As shown @A3

Location Plan
Floor Plan & Elevations
Proposed Office
Drawing title

West Sussex, BN15 8DA
Lancing
88 Ferndrook Road
Location

Ms Tracy Dixon
Client

Tel 01403337161 email. davidjohnson@gmail.com
17 petersdale drive, storrington, west sussex pr20 4le

Tecspec
plan
elev
build

REV	DATE	DRN	DESCRIPTION
#	14/01/18	DB	Drawing created.

VALID DATE	17 JAN 2018
PLAN	WWDM/009/18

PLANNING SERVICES
ADUR & WORTHING

Scale 1:20
Proposed North Elevation

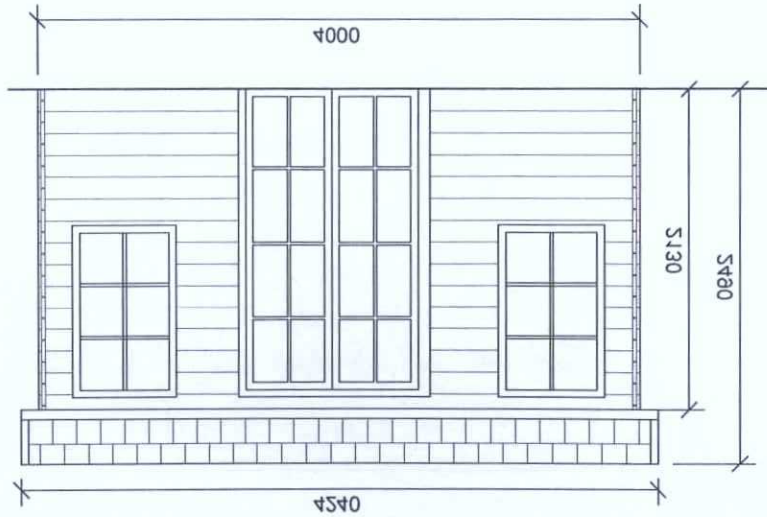

Scale 1:20
Proposed East Elevation

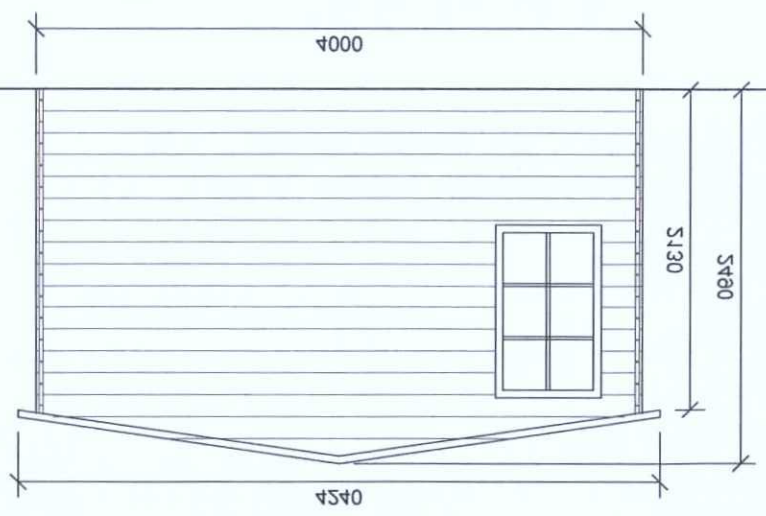

Scale 1:20
Proposed South Elevation



Scale 1:20
Proposed West Elevation

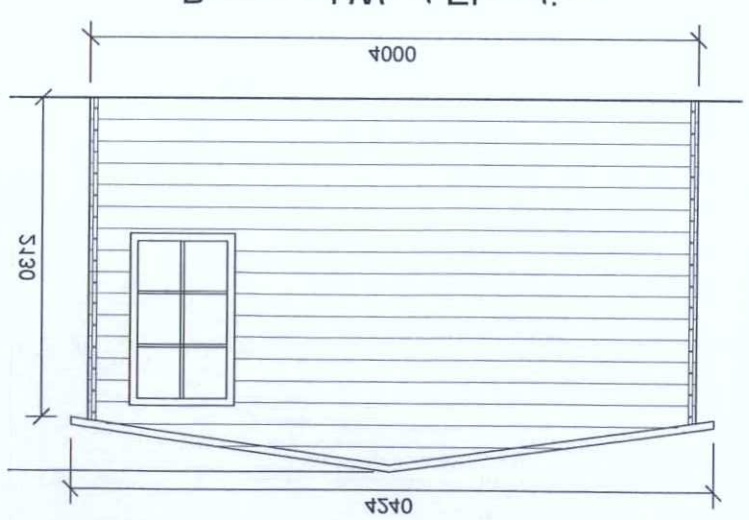

© THIS DRAWING IS THE COPYRIGHT OF TECSPEC.
RECOMMENDATIONS AND PUBLICATIONS.
PRACTICE OR RECOGNISED TRADE ASSOCIATION
CARRIED OUT IN ACCORDANCE WITH THE RELEVANT CODES OF
ARE TO BE TO THE LATEST BRITISH STANDARDS AND ARE TO BE
WORK. ALL WORKS OR MATERIALS INDICATED ON THE DRAWING
UNLESS NOTED ALL DIMENSIONS ARE IN MILLIMETRES. IF IN DOUBT
GENERAL CONTRACTOR AND THE SUB-CONTRACTORS AND
SUBCONTRACTORS WORK MUST BE CHECKED AND AGREED BETWEEN THE
ALL DIMENSIONS RELATING TO SUB-CONTRACTORS OR
THIS DRAWING MAY BE SCALED FOR PLANNING PURPOSES ONLY.
NOTE

0 1 2 3 4 5
1:20 Scale Bar (Metres)