ADUR DISTRICT COUNCIL

Adur District Council

Town and Country Planning Act 1990

Office use
App
Date Rc. 03 APR 2007
Fee 135

Householder's planning application form

Use this form to apply for planning permission to extend or alter your house or flat, to build a garage or other structure on your property or to create access for a vehicle onto a classified road (please read note 9).

Please read the notes before you fill in this form.

1 Please give the address of the property to be altered or extended.

56 CECIL ROAD
LANCING
WEST SUSSEX BN15 8HP

2 Type of property (please tick)

Detached House	☐	Terraced House	☐	Other (please give details)	☐
Semi-detached House	☑	Flat	☐		

3 Please describe the development you are applying for.

TO EXTEND THE WIDTH OF EXISTING DETACHED GARAGE IN REAR GARDEN.

4 Applicant (in block capitals)

Full name : MISS JAYNE BURCHELL
Address (including postcode):
56 CECIL ROAD
LANCING
BN15 8HP
Phone Number: 0
Home: [redacted]
Work:
Extension:
Fax Number:

Agent (if any)

Full name :
Address (including postcode):
Phone Number:
Home:
Work:
Extension:
Fax Number:

ADUR D.C.
Development Control
03 APR 2007

5 Please enclose four copies of this form and four sets of plans.
Please number

	Plan number	Scale
Location plan	A	1:1250
Block plan	B	1:500
Floor plan	C	1:50
Elevations	D	1:50
Other		

6 Will the development involve cutting down any trees? Yes ☐ No ☑
If "Yes", please show these clearly on the block plan.

7 Will the development (including any new or altered access affect a public footpath or any other public right of way? Yes ☐ No ☑

8 Does this application require a fee? (See note 3) Yes ☑ No ☐

If "No", please tick the option that applies (See note 3) A ☐ B ☐ C ☐

If "Yes", please state the fee enclosed (See note 4) £ 135 –

Signature: [redacted] Date: 2/4/07

Please print your name: JAYNE BORCHELL

Certificate under Article 7 of the Town and Country Planning (General Development Procedure) Order 1995

If anyone else owns the land or part of it, you must fill in Certificate B, which you can get from the Planning Section. You must also tell the owner of the land about this application by serving a notice on them. If you own all of the land, you must fill in Certificate A below.

Certificate A

I confirm that:

- Nobody except the applicant was an owner of any part of the land involved at the beginning of the period of 21 days before the date of this application; and
- none of the land this application relates to is an agricultural holding or part of an agricultural holding.

Signature: [redacted] Date: 2/4/07

Please print your name: JAYNE BORCHELL

ADUR
DISTRICT COUNCIL

CHIEF EXECUTIVES DEPARTMENT

P. DAVIES
Head of Planning and Community

Civic Centre, Ham Road, Shoreham-by-Sea
West Sussex. BN43 6PR
Telephone, (01273) 263000
Fax No. (01273) 263027
E Mail - developmentcontrol@adur.gov.uk

Local Authority
BUILDING
CONTROL

518200E 518300E

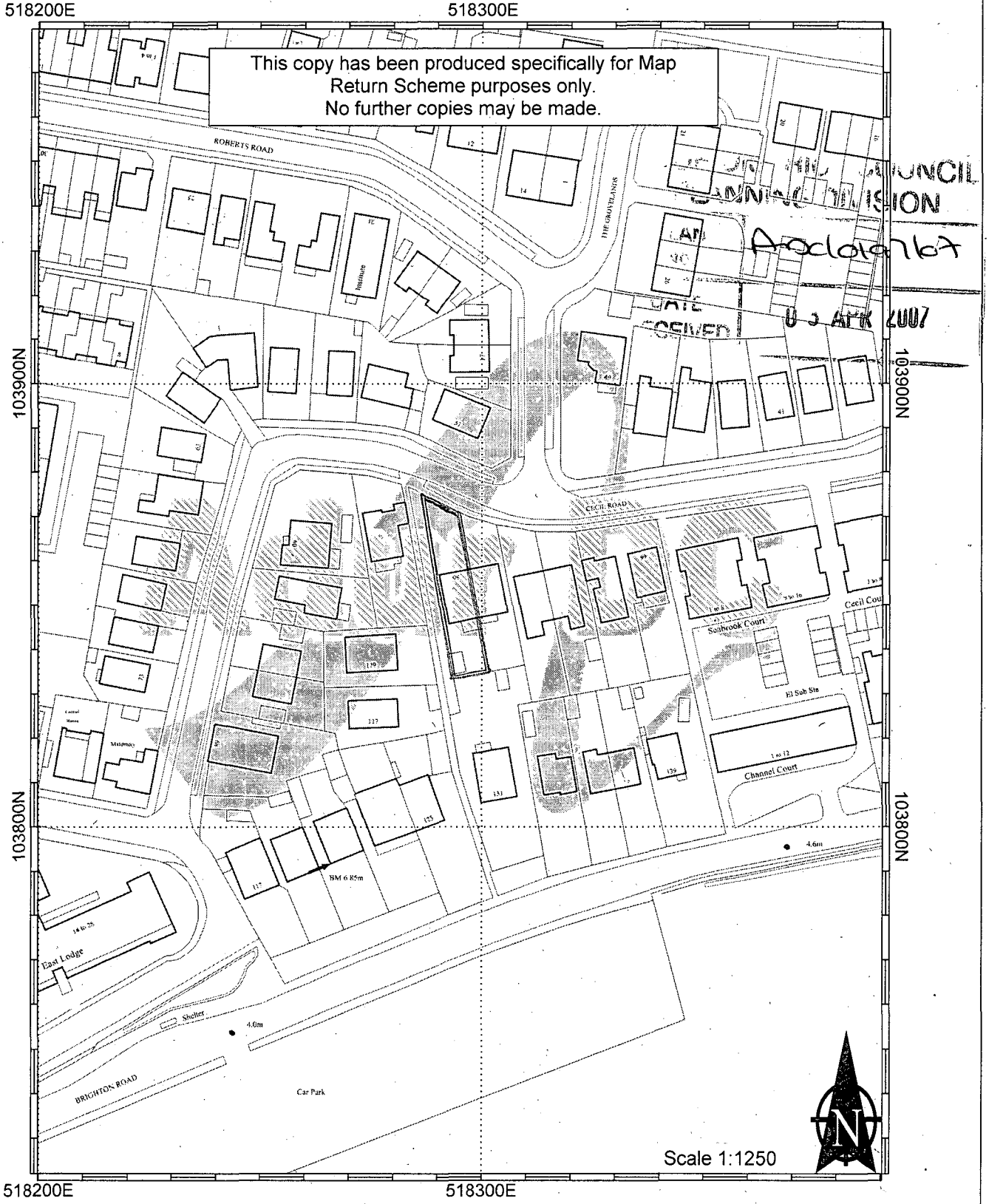

518200E 518300E

This map is reproduced from Ordnance Survey material with the permission of Ordnance Survey on behalf of the Controller of Her Majestys Stationery Office. Crown Copyright. Unauthorised reproduction infringes Crown copyright and may lead to prosecution or civil proceedings. Adur District Council. Licence Number 100018844. 02/04/2007

A

ADUR
DISTRICT COUNCIL

CHIEF EXECUTIVES DEPARTMENT

P. DAVIES
Head of Planning and Community

Civic Centre, Ham Road, Shoreham-by-Sea
West Sussex. BN43 6PR
Telephone, (01273) 263000
Fax No. (01273) 263027
E Mail - developmentcontrol@adur.gov.uk

Local Authority
BUILDING CONTROL

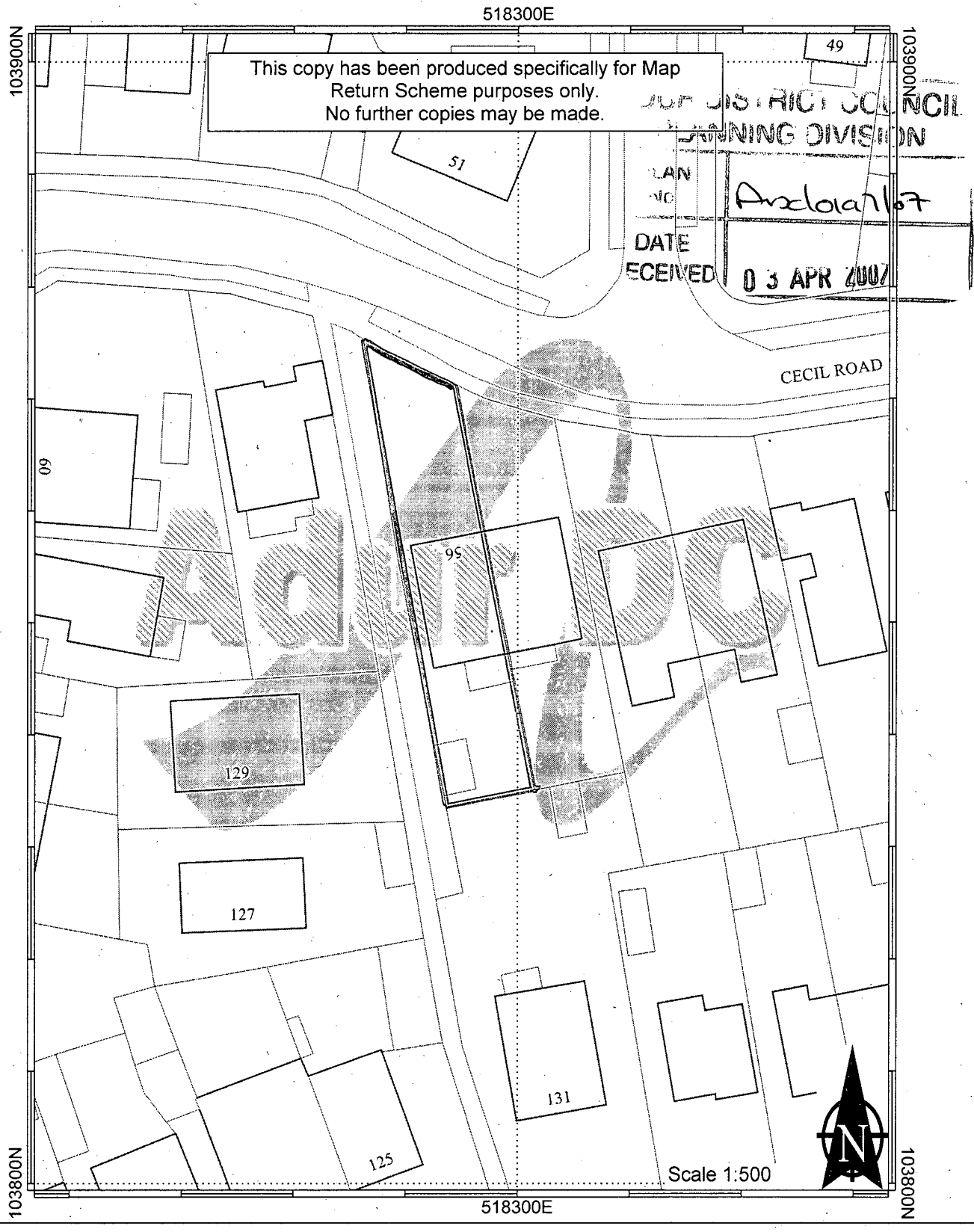

This map is reproduced from Ordnance Survey material with the permission of Ordnance Survey on behalf of the Controller of Her Majestys Stationery Office. Crown Copyright. Unauthorised reproduction infringes Crown copyright and may lead to prosecution or civil proceedings. Adur District Council. Licence Number 100018844. 02/04/2007

B

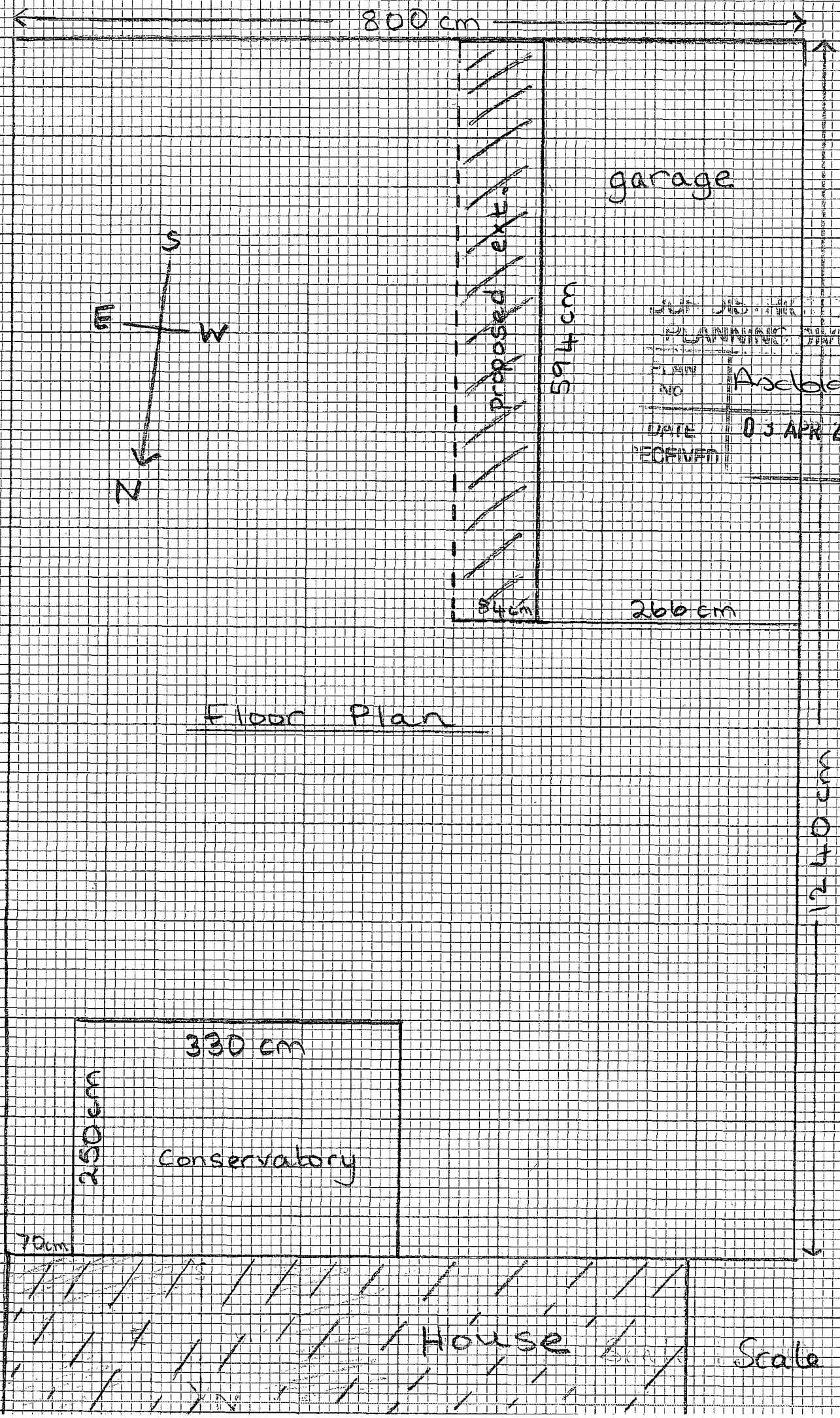

Floor Plan

Scale 1:50

BUR DISTRICT COUNCIL
PLANNING DIVISION
PLAN NO Asc6/a7/07
DATE RECEIVED 03 APR 2007

North

front elevation

brick construction

wooden doors
with glass panels

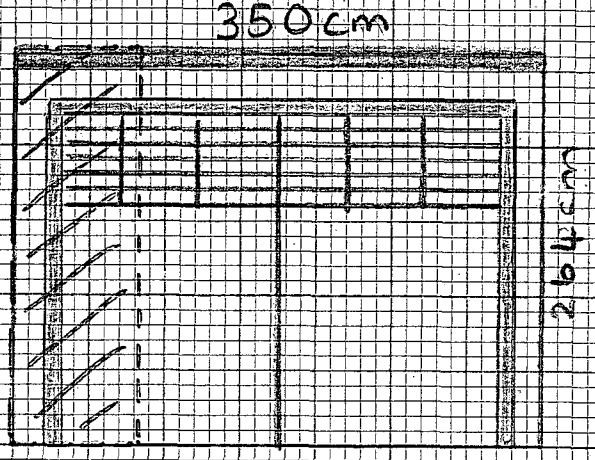

DUE DISTRICT COUNCIL
PLANNING DIVISION
PLAN NO. Ax1aa7107
DATE RECEIVED 03 APR 2007

(East)

Side

elevation

Upvc glazed
window

brick construction

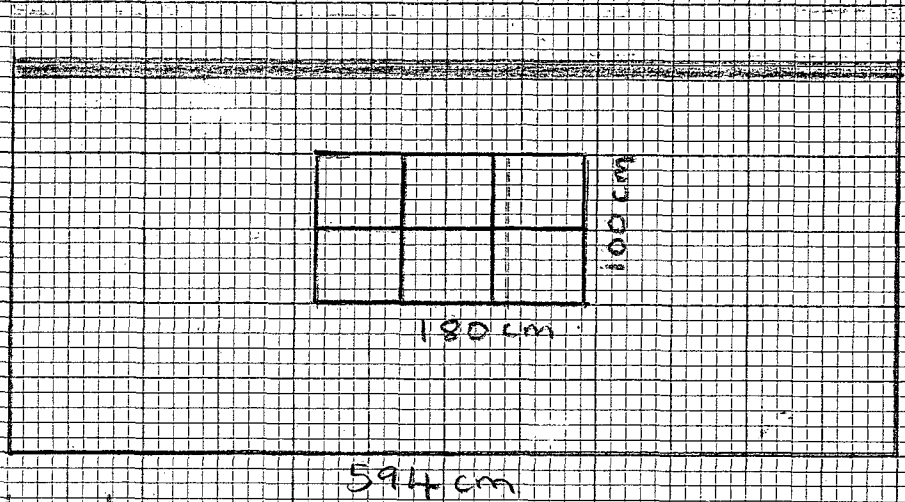

Scale 1:50

D

South

Rear

elevation

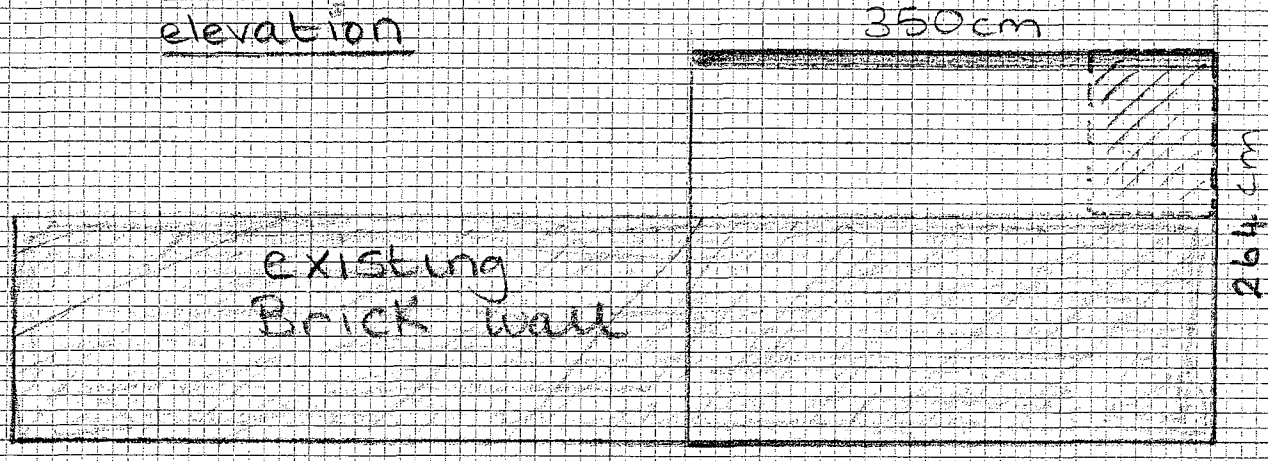

PLANNING DIVISION
PLAN
DATE
RECEIVED
05 APR 2007

West

Side

elevation

(as existing)

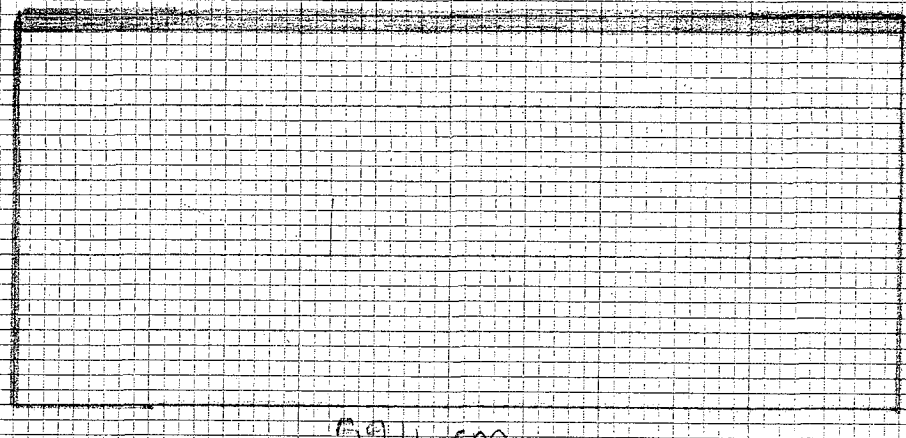

Scale 1:50

D