ADUR
DISTRICT COUNCIL

Town and Country Planning Act 1990
Householder Planning Application

Use this form to apply for planning permission to extend or alter your house or flat, to build a garage or other structure on your property or to create access for a vehicle onto a classified road (please read note 9).

Please read the notes before you fill in this form.

1 Please give the address of the property to be altered or extended

9 HAWKINS CLOSE
SHOREHAM-BY-SEA
WEST SUSSEX
BN43 6TL

ADUR DISTRICT COUNCIL
PLANNING DIVISION
PLAN NO. A/c/07/0607
DATE RECEIVED 10 APR 2007

2 *Type of property*

Other

3 Please describe the development you are applying for.

PART HIPPED GABLE END WITH FRONT AND REAR ROOF DORMERS.

4 *Applicant* *(in block capitals)*

Name

MRS
C
BENNETT

Address

9 HAWKINS CLOSE
SHOREHAM-BY-SEA
BN43 6TL
WEST SUSSEX

Telephone

[redacted]

Fax

Email

Agent (if any)

Full Name

PAUL TRUSSLER

Address

44 FIRLE ROAD
LANCING
WEST SUSSEX
BN15 0NZ

Telephone

01903 767147

Fax

Email

5 Please enclose four copies of this form and four sets of plans.
Please number your plans and write the numbers and scales against the titles here.

	Plan Number	Scale
Location Plan	27/308	1/1250
Block Plan	27/308/3	1/500
Floor Plan	27/308/1, 27/308/2	1/100
Elevations	27/308/1, 27/308/2	1/100
Other		

6 Will the development involve cutting down any trees? No
If "Yes", please show these clearly on the block plan.

7 Will the development (including any new or altered access) affect a public footpath or any other public right of way? No

8 Does this application require a fee? Yes
(See note 3)

If "No", please choose the option that applies
(See note 3)

If "Yes", please state the fee enclosed £ 135.00
(See note 4)

Signature: [redacted] **Date:** 8/4/2007



Please print your name: PAUL TRUSSLER

Certificate under Article 7 of the Town and Country Planning (General Development Procedure) Order 1995

If anyone else owns the land or part of it, you must fill in Certificate B, which you can get from the Planning Section. You must also tell the owner of the land about this application by serving a notice on them. If you own all of the land, you must fill in Certificate A below.

Certificate A

I confirm that:

- Nobody except the applicant was an owner of any part of the land involved at the beginning of the period of 21 days before the date of this application; and
- none of the land this application relates to is an agricultural holding or part of an agricultural holding.

Signature: [redacted] **Date:** 8/4/2007



Please print your name: PAUL TRUSSLER

OS Sitemap™



Produced 04.04.2007 from the Ordnance Survey National Geographic Database and incorporating surveyed revision available at this date. © Crown Copyright 2007.

Reproduction in whole or part is prohibited without the prior permission of Ordnance Survey.

Ordnance Survey and the OS Symbol are registered trademarks and OS Sitemap is a trademark of Ordnance Survey, the national mapping agency of Great Britain.

The representation of a road, track or path is no evidence of a right of way.

The representation of features as lines is no evidence of a property boundary.

Metres
0 20 40

Scale 1:1250

Supplied by: **Outlet User**
Serial number: 00046900
Centre coordinates: 523691 106515

Further information can be found on the OS Sitemap Information leaflet or the Ordnance Survey web site:
www.ordnancesurvey.co.uk

9 Hawkins Close
Shoreham-by-Sea
West Sussex
BN43 6TL

Drawing N° 27/308

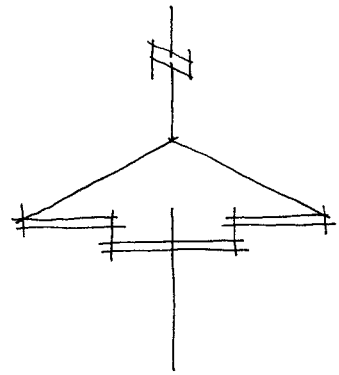

DISTRICT COUNCIL
PLANNING DIVISION
PLAN NO. A/dl026607
DATE RECEIVED 10 APR 2007

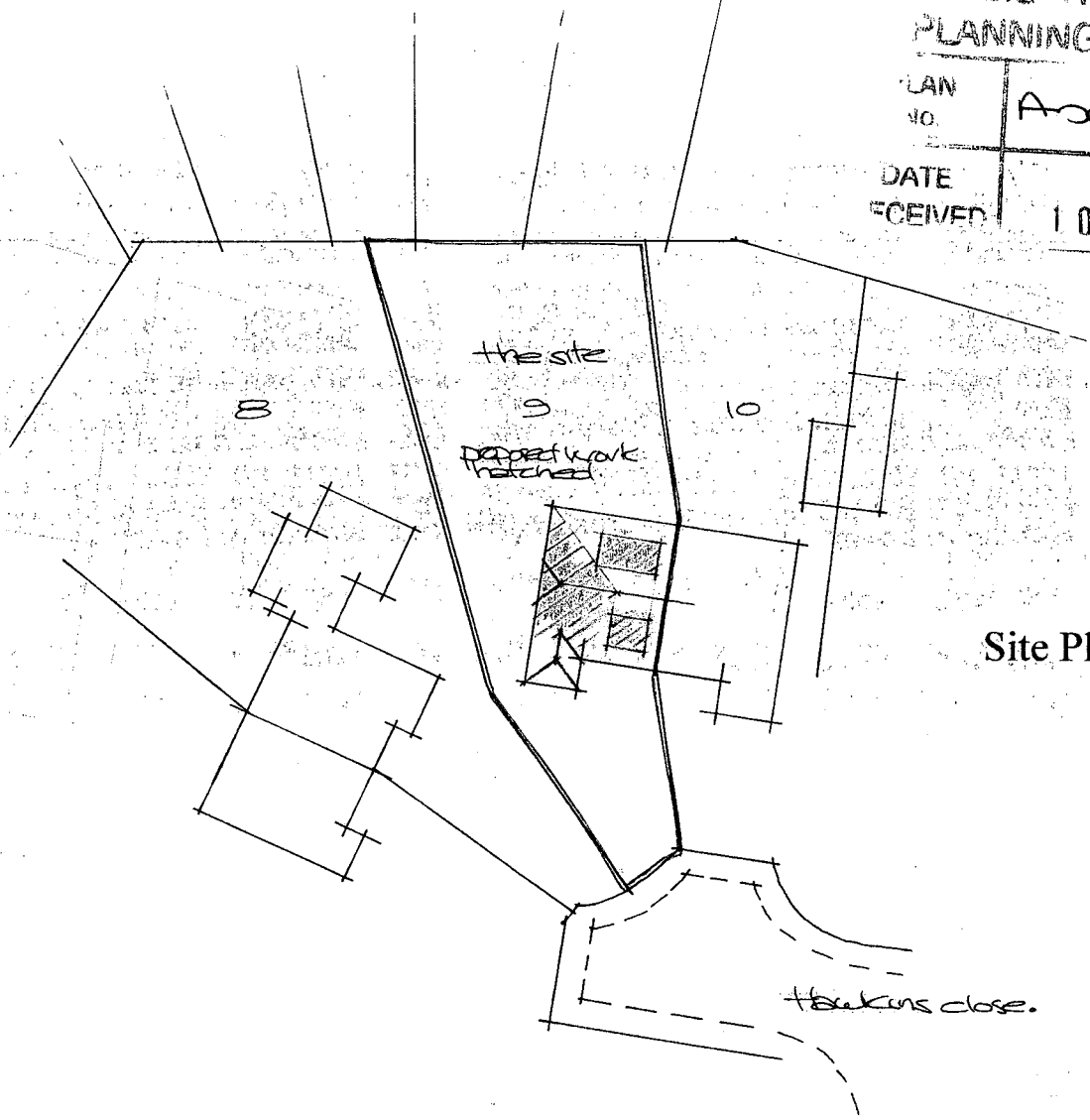

Site Plan 1/500

Paul Trussler
44 Firle Road
Lancing
West Sussex
BN15 0NZ

Roof alterations : *for Mrs C Bennett*
9 HAWKINS CLOSE, SHOREHAM-BY-SEA,
WEST SUSSEX. BN43 6TL

Drwg No. 27/308/3

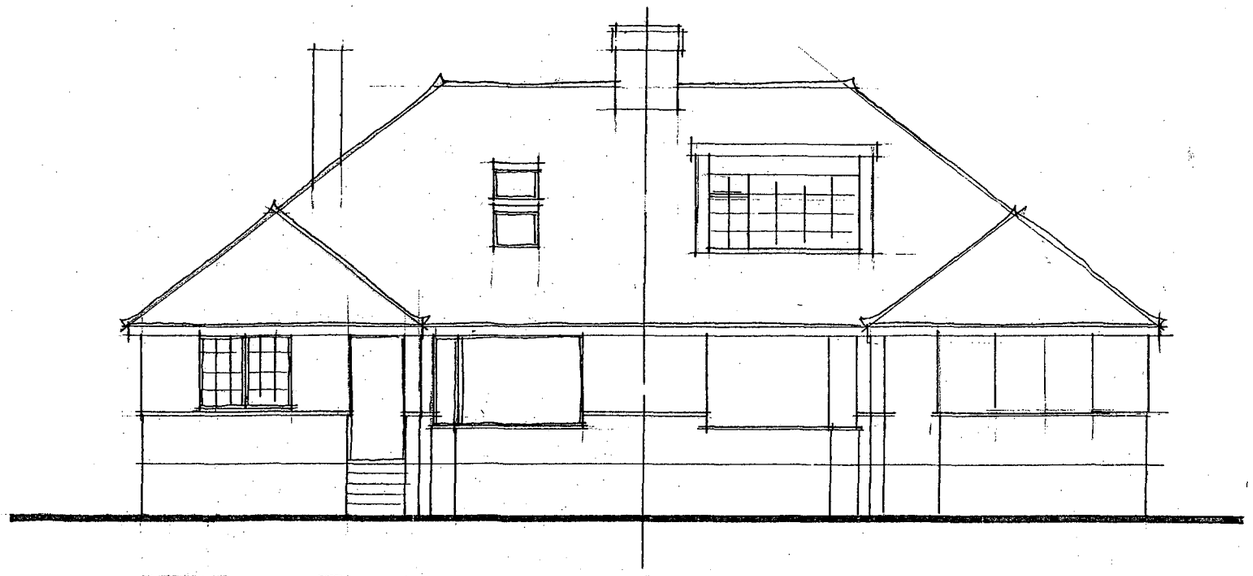

Existing Front Elevation.

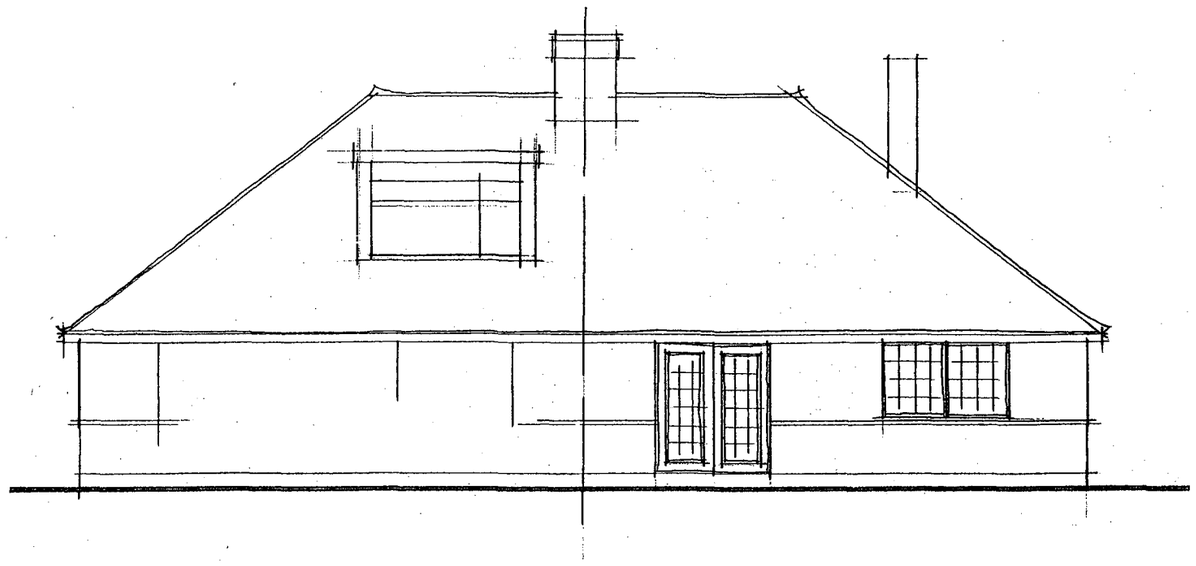

Existing Rear Elevation.

DISTRICT COUNCIL
PLANNING DIVISION
PLAN Arxc0206107
DATE RECEIVED 10 APR 2007

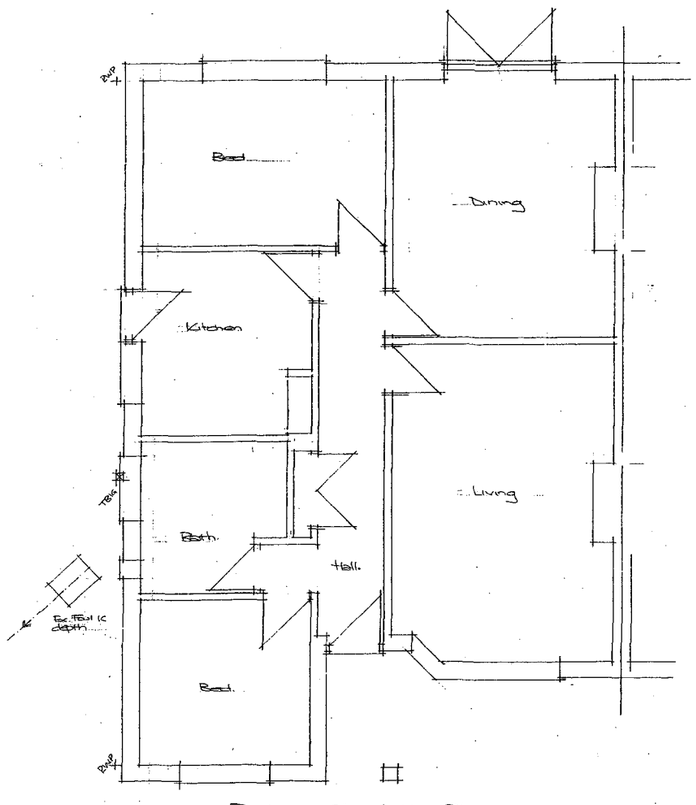

Existing Ground Floor Plan.

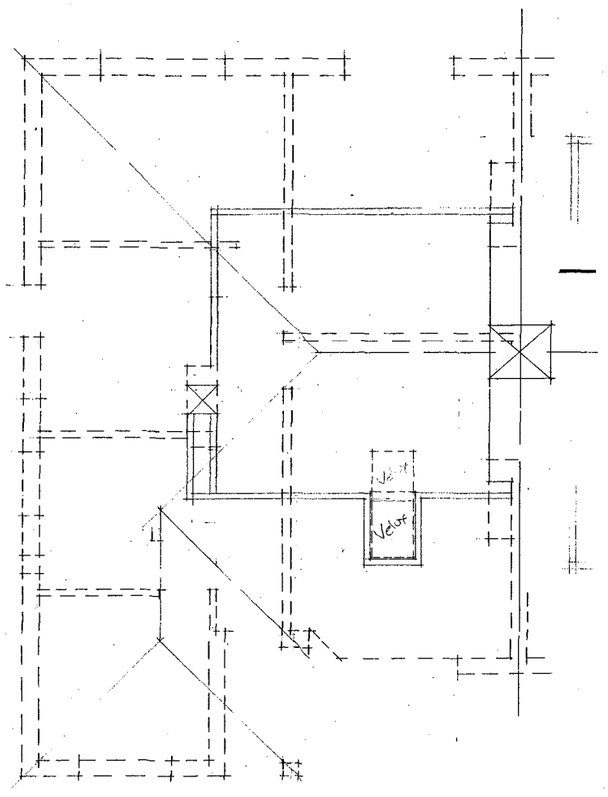

Existing First Floor Plan.

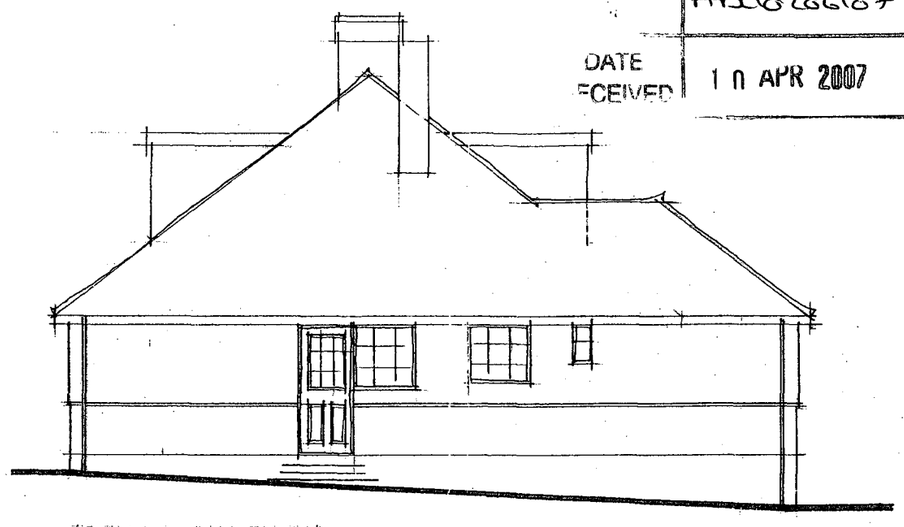

Existing Side Elevation.

Plans & Elevations 1:100

Paul Trussler
44 Firle Road
Lancing
West Sussex
BN15 0NZ

Roof alterations : *for Mrs C Bennett*
9 HAWKINS CLOSE, SHOREHAM-BY-SEA, WEST SUSSEX. BN43 6TL

Drwg No. 27/308/1

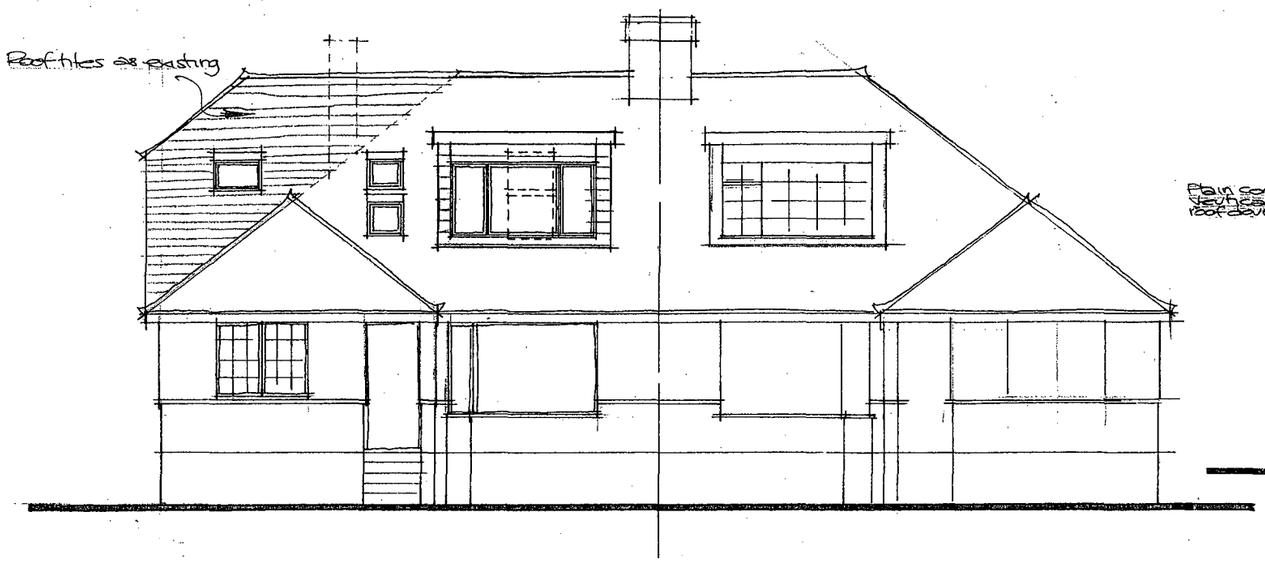

Proposed Front Elevation.



Proposed Side Elevation.

ADUR DISTRICT COUNCIL
PLANNING DIVISION
NO Adc/0208/07
DATE RECEIVED 10 APR 2007

Elevations & Floor Plans 1:100

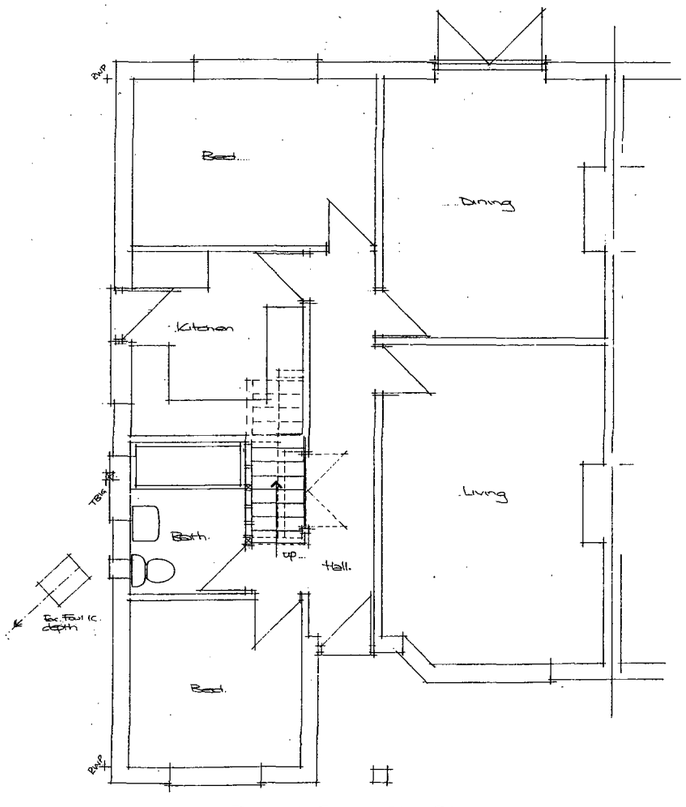

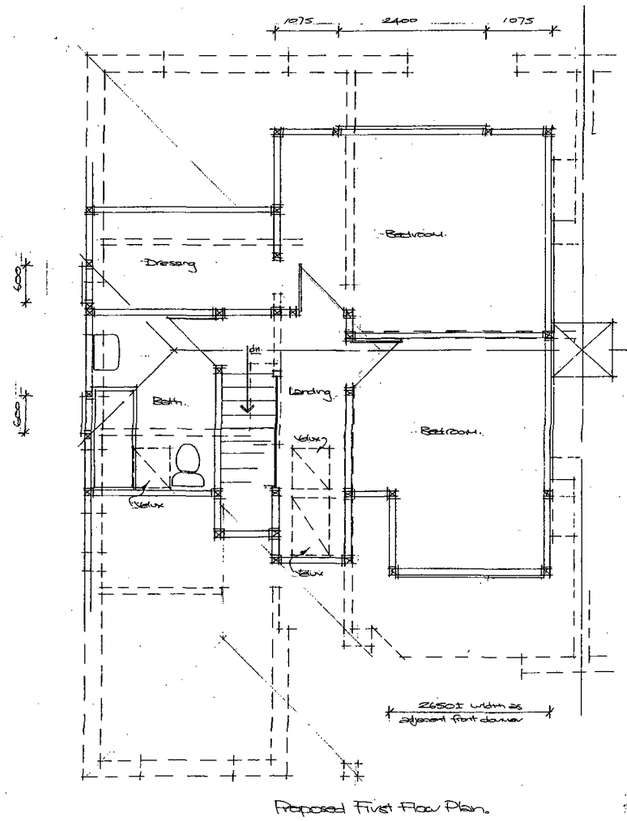

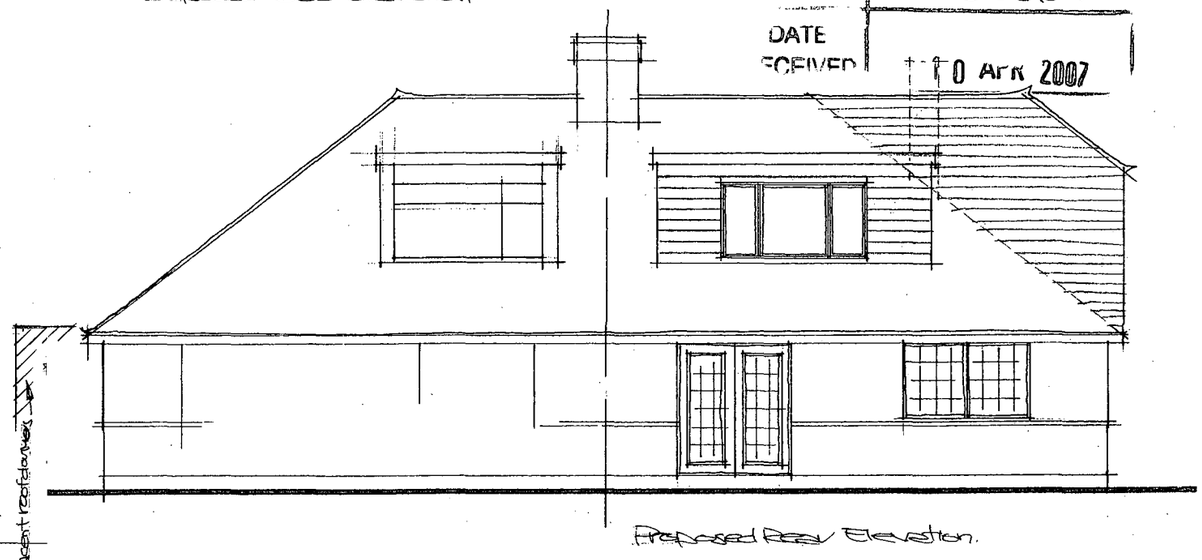

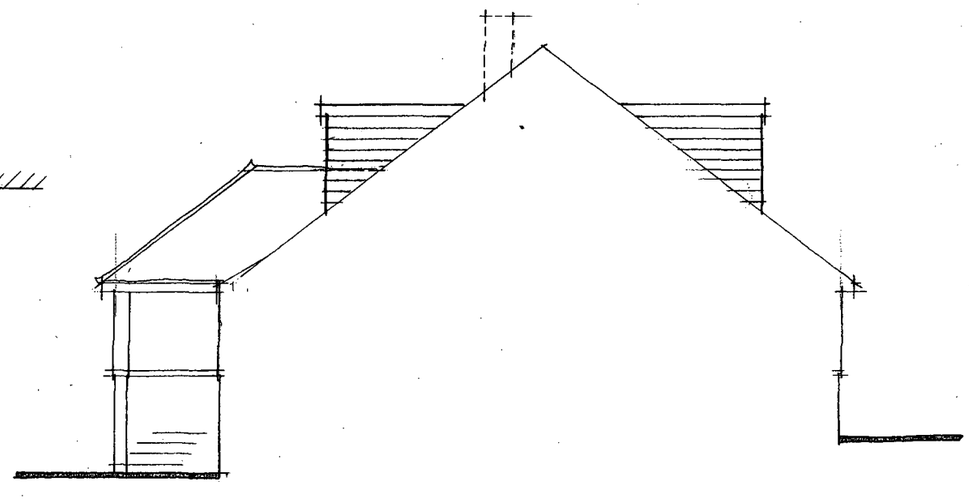

Paul Trussler
44 Firle Road
Lancing
West Sussex
BN15 0NZ

Roof alterations : *for Mrs C Bennett*
9 HAWKINS CLOSE, SHOREHAM-BY-SEA, WEST SUSSEX. BN43 6TL

Drwg No. 27/308/2