ADUR & WORTHING
PLANNING SERVICES
AWDM/ 204/13
DATE VALID 18 3 13

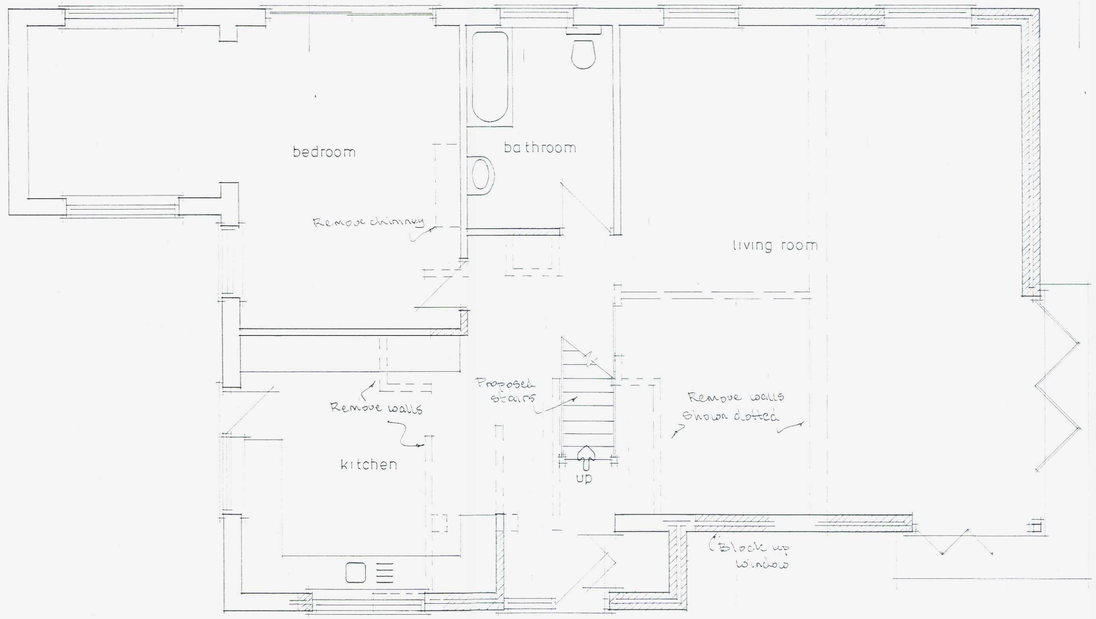


Ground Floor

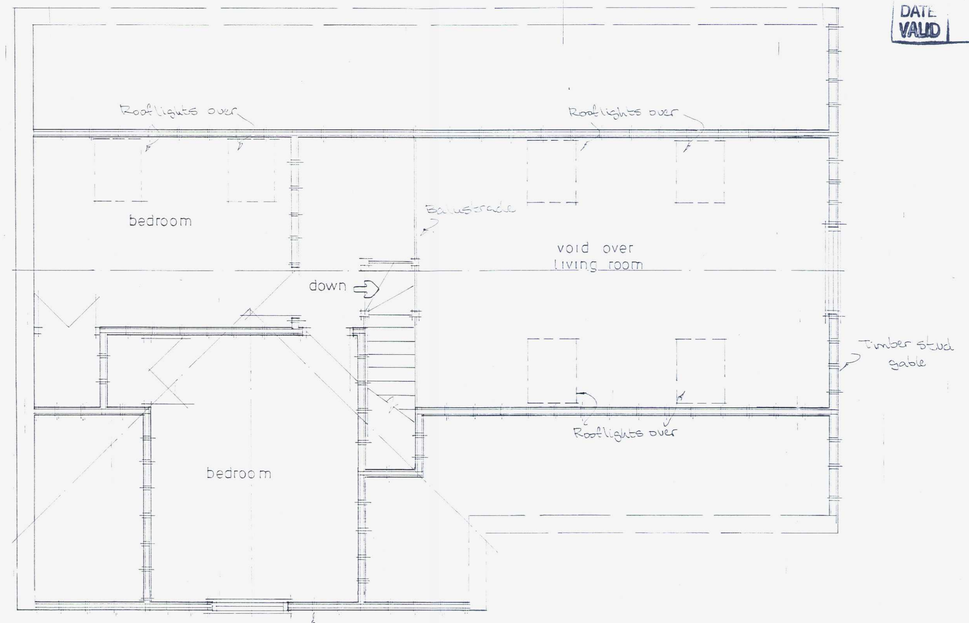


First Floor

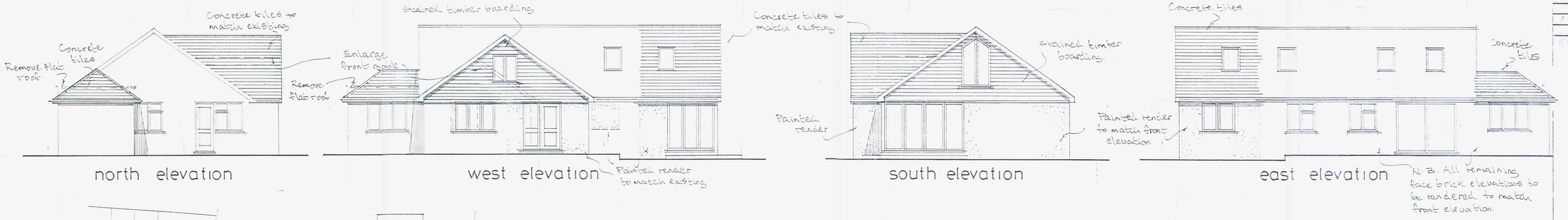


north elevation

west elevation

south elevation

east elevation

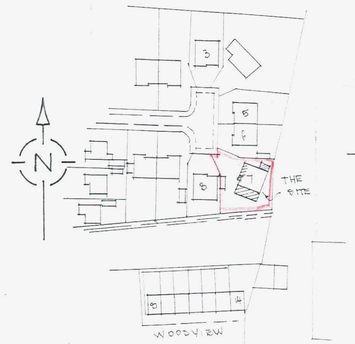


Site Plan 1:1250

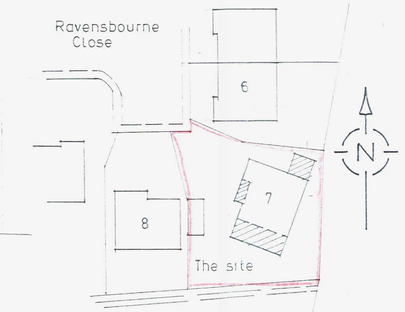


Block Plan 1:500

| | | |
|---|---|---|
| 1 | 14.3.13 Roof over N.Extension Added. | |
| | Date | Revision |

copyright

Client
Mr.L.Tanner

Job Title
Proposed Extensions
(& Pitched Roof Over Existing Extension)

Drawing Title
7 Ravensbourne Close, Shoreham

Scale 1:50 1:100

Date | Drawn by

Drg No. 246/01 | Rev. A