

side elevation as existing

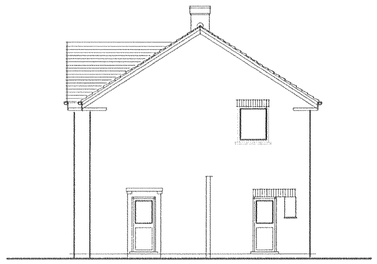

side elevation as existing



front elevation as existing scale 1:100



rear elevation as existing

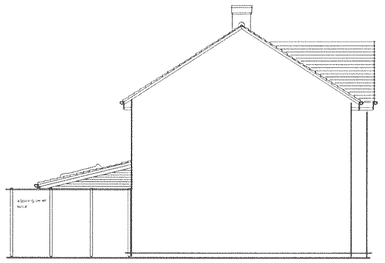

side elevation as proposed

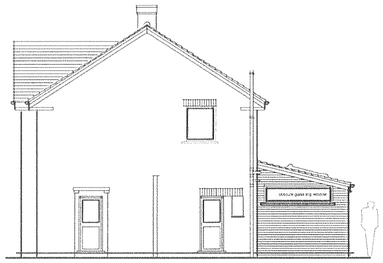

side elevation as proposed



front elevation as proposed scale 1:100



rear elevation as proposed

Permitted Development Requirements

Extension within 3.0m distance from back house wall line
overall height of extension within 3.1m
Any side windows to be obscure glass & fixed shut

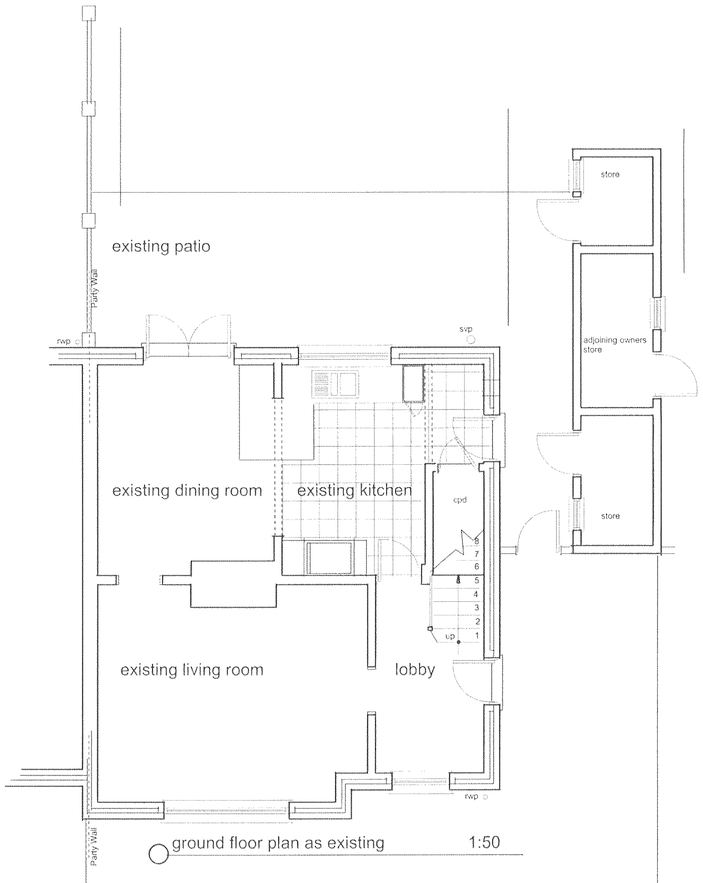

ground floor plan as existing 1:50

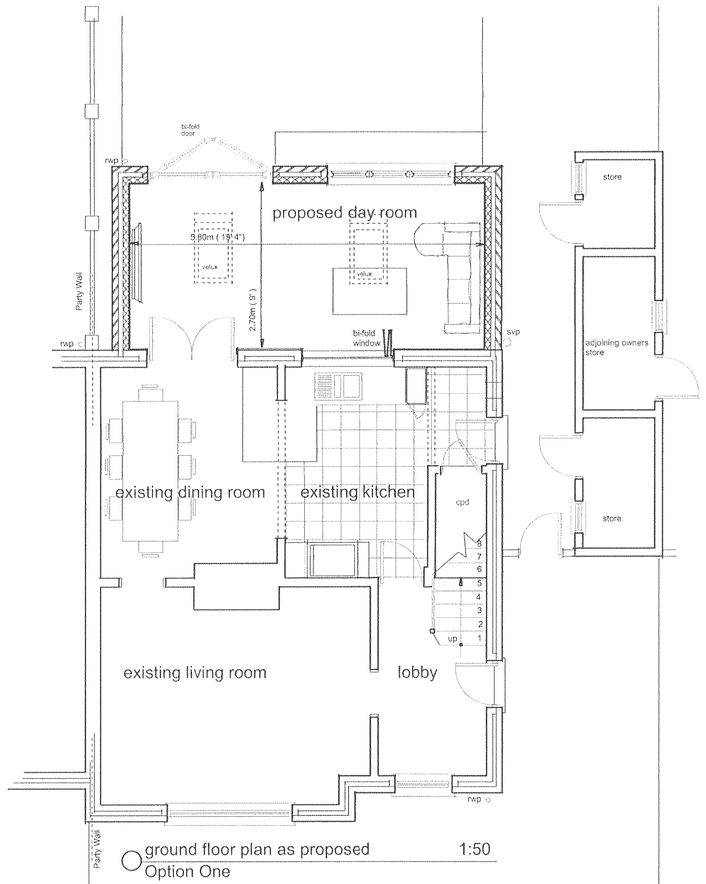

ground floor plan as proposed 1:50
Option One

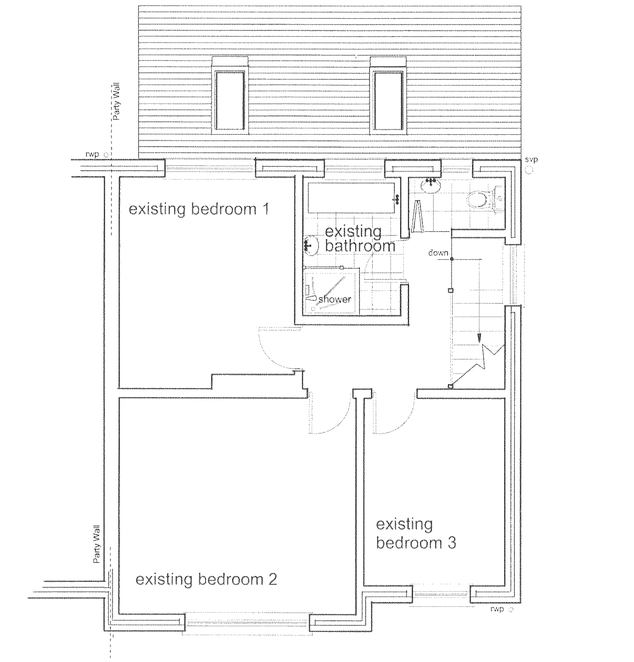

0m 1.0m 2.0m 3.0m 4.0m 5.0m 6.0m 7.0m 8.0m 9.0m 10.0m
Scale Bar 1:100

0m 1.0m 2.0m 3.0m 4.0m 5.0m 6.0m 7.0m 8.0m 9.0m 10.0m
Scale Bar 1:50

Paper Size: A1

ADUR DISTRICT COUNCIL
PLANNING DIVISION
PLAN No. AD/0476/10
RECEIVED 26 APR 2010

PLANNING STAGE

Client:
Mr. & Mrs. Whitting

Location:
11 Loose Lane
Sompting
West Sussex
BN15 0BH

Project:
Proposed Rear Extension

Drawing:
Plans and elevations
as existing & proposed

FOCAL Building Plans & Surveys
RICS
C N VENER MRICS ABEng.
FISHERMANS COTTAGE
48 WEST STREET
SHOREHAM-BY-SEA
BN43 5WG
Tel: (01273) 236049
E-mail: carl.vener@ntlworld.com

Date: March 2010
Scale: 1:50, 1:100
Drawing No.: LL/2010/11/01
Drawn: CNV Checked:

All dimensions in millimetres unless stated otherwise.
This office must be informed immediately of any discrepancies discovered on site.