




































Boundary Box		Break Pressure Tank		Capped End		Hydrant		
 Boundary Box	 Break Pressure Tank	 Capped End	 Emptying Plug	 Fire Hydrant	 Washout Hydrant			
Pressure Monitoring		Service Reservoir		Meter	Valve - Controllable			
 Logger	 Covered	 Tower	 Meter	 Open Valve			 Closed Valve	 Stop Tap
Site			Valve - Flow					
 Abstraction Point	 Supply Works	 Air Valve	 Non-Return Valve	 Washout Empty Valve				
 Booster Station	 Transfer Station	Valve - Pressure			Pipe Bridge			
 Surface Reservoir	 Underground Source	 Pressure Reducing Valve	 Pressure Sustaining Valve	 Pipe Bridge				
Water Pipe			Water Area					
 Communication	 Trunk	 Decommissioned		 Water Supply Zone		 District Meter Area		
 Distribution	 Raw	 Discolouration						
 Non-Potable	 Private							

Map Title: SW Print

Printed By: Kelly.Donaldson
Date Printed: 24/07/2025
Map Scale: 750

The information provided is believed to be correct but is provided on an 'as is' basis and without any warranty or condition express or implied, statutory or otherwise as to its quality or fitness for purpose. Actual positions of assets should always be determined on site.

