Householder Application for Planning Permission for works or extension to a dwelling
Town and Country Planning Act 1990

Publication of planning applications on council websites

Please note that with the exception of applicant contact details and Certificates of Ownership, the information provided on th application form and in supporting documents may be published on the council's website.

If you have provided any other information as part of your application which falls within the definition of personal data under th Data Protection Act which you do not wish to be published on the council's website, please contact the council's plannin department.

ADUR DISTRICT COUNCIL PLANNING PERMISSION
Ad/0466/08
DATE RECEIVED 23 SEP 2008

Please complete using block capitals and black ink.
It is important that you read the accompanying guidance notes as incorrect completion will delay the processing of your application.

1. Applicant Name and Address

Title:	MR
First name:	J
Last name:	TOMBES.
Company (optional):	
Unit:	
House number:	94
House suffix:	
House name:	
Address 1:	SLONK HILL ROAD.
Address 2:	
Address 3:	
Town:	SHOREHAM.
County:	
Country:	W-SUSSEX.
Postcode:	BN43 6HY.

2. Agent Name and Address

Title:	MR
First name:	T
Last name:	CORDING.
Company (optional):	
Unit:	
House number:	140
House suffix:	
House name:	
Address 1:	HIGH STREET.
Address 2:	
Address 3:	
Town:	STEYNING.
County:	W-SUSSEX.
Country:	
Postcode:	BN44 3LH.

3. Description of Proposed Works

Please describe the proposed works:

SINGLE STOREY REAR EXTENSION.

Has the work already started? ☐ Yes ☑ No

If Yes, please state when the work was started (DD/MM/YYYY): (date must be pre-application submission)

Has the work already been completed? ☐ Yes ☑ No

If Yes, please state when the work was completed (DD/MM/YYYY): (date must be pre-application submission)

4. Site Address Details

Please provide the full postal address of the application site.

Unit: House number: 94 House suffix:

House name:

Address 1: SLONK HILL ROAD.

Address 2:

Address 3:

Town: SHOREHAM.

County: W- SUSSEX.

Postcode (optional):

5. Pedestrian and Vehicle Access, Roads and Rights of Wa

Is a new or altered vehicle access proposed to or from the public highway? ☐ Yes ☑ No

Is a new or altered pedestrian access proposed to or from the public highway? ☐ Yes ☑ No

Do the proposals require any diversions, extinguishments and/or creation of public rights of way? ☐ Yes ☑ No

If Yes to any questions, please show details on your plans or drawings and state the reference number(s) of the plan(s)/ drawing(s):

6. Pre-application Advice

Has assistance or prior advice been sought from the local authority about this application? ☐ Yes ☑ No

If Yes, please complete the following information about the advice you were given. (This will help the authority to deal with this application more efficiently).

Please tick if the full contact details are not known, and then complete as much possible: ☐

Officer name:

Reference:

Date (DD MM YYYY): (must be pre-application submission)

Details of the pre-application advice received:

7. Trees and Hedges

Are there any trees or hedges on your own property or on adjoining properties which are within falling distance of your boundary? ☐ Yes ☑ No

If Yes, please mark their position on a scaled plan and state the reference number of any plans or drawings:

Will any trees or hedges need to be removed or pruned in order to carry out your proposal? ☐ Yes ☑ No

If Yes, please show on your plans which trees by giving them numbers e.g. T1, T2 etc, state the reference number of the plan(s)/ drawing(s) and indicate the scale.

8. Parking

Will the proposed works affect existing car parking arrangements? ☐ Yes ☑ No

If Yes, please describe:

9. Council Employee / Member

Is the applicant or agent related to any member of staff or elected member of the council? ☐ Yes ☑ No

If Yes, please provide details:

If applicable, please state what materials are to be used externally. Include type, colour and name for each material:

	Existing (where applicable)	Proposed	Not applicable	Don't Know	Drawing references if applicable
Walls	BRICK RED/BROWN.	BRICK RED/BROWN.	☐	☐	
Roof	TILES. RED/BROWN	TILES RED/BROWN.	☐	☐	
Windows	WHITE UPVC.	WHITE UPVC.	☐	☐	
Doors	WHITE UPVC	WHITE UPVC	☐	☐	
Boundary treatments (e.g. fences, walls)			☑	☐	
Vehicle access and hard-standing			☑	☐	
Lighting			☑	☐	
Others (please specify)			☑	☐	

Are you supplying additional information on submitted plan(s)/drawing(s)/design and access statement? ☐ Yes ☑ No

If Yes, please state references for the plan(s)/drawing(s)/design and access statement:

11. Certificates

One Certificate A, B, C, or D, must be completed, together with the Agricultural Holdings Certificate with this application form

CERTIFICATE OF OWNERSHIP - CERTIFICATE A

Town and Country Planning (General Development Procedure) Order 1995 Certificate under Article 7

I certify/The applicant certifies that on the day 21 days before the date of this application nobody except myself/ the applicant was the owner *(owner is a person with a freehold interest or leasehold interest with at least 7 years left to run)* of any part of the land or building to which the application relates.

Signed - Applicant:	Or signed - Agent:	Date (DD/MM/YYYY):
	[redacted]	12.09.08

CERTIFICATE OF OWNERSHIP - CERTIFICATE B

Town and Country Planning (General Development Procedure) Order 1995 Certificate under Article 7

I certify/ The applicant certifies that I have/the applicant has given the requisite notice to everyone else (as listed below) who, on the day 21 days before the date of this application, was the owner (*owner is a person with a freehold interest or leasehold interest with at least 7 years left to run)* of any part of the land or building to which this application relates.

Name of Owner	Address	Date Notice Served

Signed - Applicant:	Or signed - Agent:	Date (DD/MM/YYYY):

CERTIFICATE OF OWNERSHIP - CERTIFICATE C

Town and Country Planning (General Development Procedure) Order 1995 Certificate under Article 7

I certify/ The applicant certifies that:

- Neither Certificate A or B can be issued for this application
- All reasonable steps have been taken to find out the names and addresses of the other owners *(owner is a person with a freehold interest or leasehold interest with at least 7 years left to run)* of the land or building, or of a part of it , but I have/ the applicant has been unable to do so.

The steps taken were:

Name of Owner	Address	Date Notice Served

Notice of the application has been published in the following newspaper (circulating in the area where the land is situated):	On the following date (which must not be earlier than 21 days before the date of the application):

Signed - Applicant:	Or signed - Agent:	Date (DD/MM/YYYY):

All reasonable steps have been taken to find out the names and addresses of everyone else who, on the day 21 days before the date of this application, was the owner *(owner is a person with a freehold interest or leasehold interest with at least 7 years left to run)* of any part of the land to which this application relates, but I have/ the applicant has been unable to do so.

The steps taken were:

Notice of the application has been published in the following newspaper (circulating in the area where the land is situated):

On the following date (which must not be earlier than 21 days before the date of the application):

Signed - Applicant:

Or signed - Agent:

Date (DD/MM/YYYY):

AGRICULTURAL HOLDINGS CERTIFICATE

Town and Country Planning (General Development Procedure)Order 1995 Certificate under Article 7

Agricultural Land Declaration - You Must Complete Either A or B

(A) None of the land to which the application relates is, or is part of, an agricultural holding.

Signed - Applicant:

Or signed - Agent: [redacted]

Date (DD/MM/YYYY): 12.09.08

B) I have/ The applicant has given the requisite notice to every person other than myself/ the applicant who, on the day 21 days before the date of this application, was a tenant of an agricultural holding on all or part of the land to which this application relates, as listed below:

Name of Tenant	Address	Date Notice Served

Signed - Applicant:

Or signed - Agent:

Date (DD/MM/YYYY):

12. Planning Application Requirements - Checklist

Please read the following checklist to make sure you have sent all the information in support of your proposal. Failure to submit all information required will result in your application being deemed invalid. It will not be considered valid until all information required by the Local Planning Authority has been submitted.

- The original and 3 copies of a completed and dated application form: ☐
- The original and 3 copies of a plan which identifies the land to which the application relates drawn to an identified scale and showing the direction of North: ☐
- The original and 3 copies of other plans and drawings or information necessary to describe the subject of the application: ☐
- The original and 3 copies of a design and access statement where proposed works fall within one of the following designated areas: ☐
  - National Park
  - Site of special scientific interest
  - Conservation area
  - Area of outstanding natural beauty
  - World Heritage Site
  - The Broads
- The correct fee: ☐
- The original and 3 copies of the completed, dated Article 7 Certificate (Agricultural Holdings): ☐
- The original and 3 copies of the completed, dated Ownership Certificate (A, B, C or D - as applicable): ☐

13. Declaration

I/we hereby apply for planning permission/consent as described in this form and the accompanying plans/drawings and additional information.

Signed - Applicant:

Or signed - Agent: [redacted]

Date (DD/MM/YYYY): 12.09.08 (date cannot be pre-application)

Country code:	National number:	number:

Country code: Mobile number (optional):

Country code: Fax number (optional):

Email address (optional):

Country code:	National number:	number:
01903	814836	

Country code: Mobile number (optional):

Country code: Fax number (optional):

Email address (optional): tim_coding@hotmail.co.uk

16. Site Visit

Can the site be seen from a public road, public footpath, bridleway or other public land? ☐ Yes ☑ No

If the planning authority needs to make an appointment to carry out a site visit, whom should they contact? *(Please select only one)* ☑ Agent ☐ Applicant ☐ Other (if different from the agent/applicant's details)

If Other has been selected, please provide:

Contact name: Telephone number:

Email address:

ALL NEW MATERIALS TO BE CAREFULLY SELECTED TO MATCH EXISTING.



front elevation.

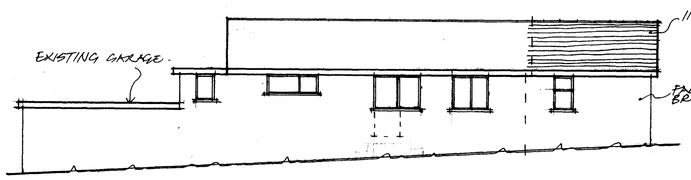

side elevation.

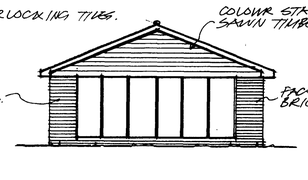

rear elevation.

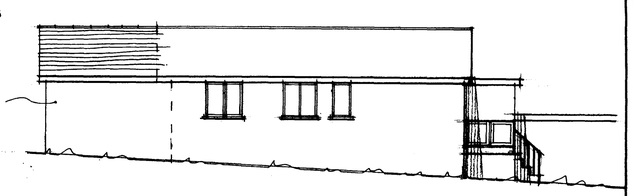

side elevation.

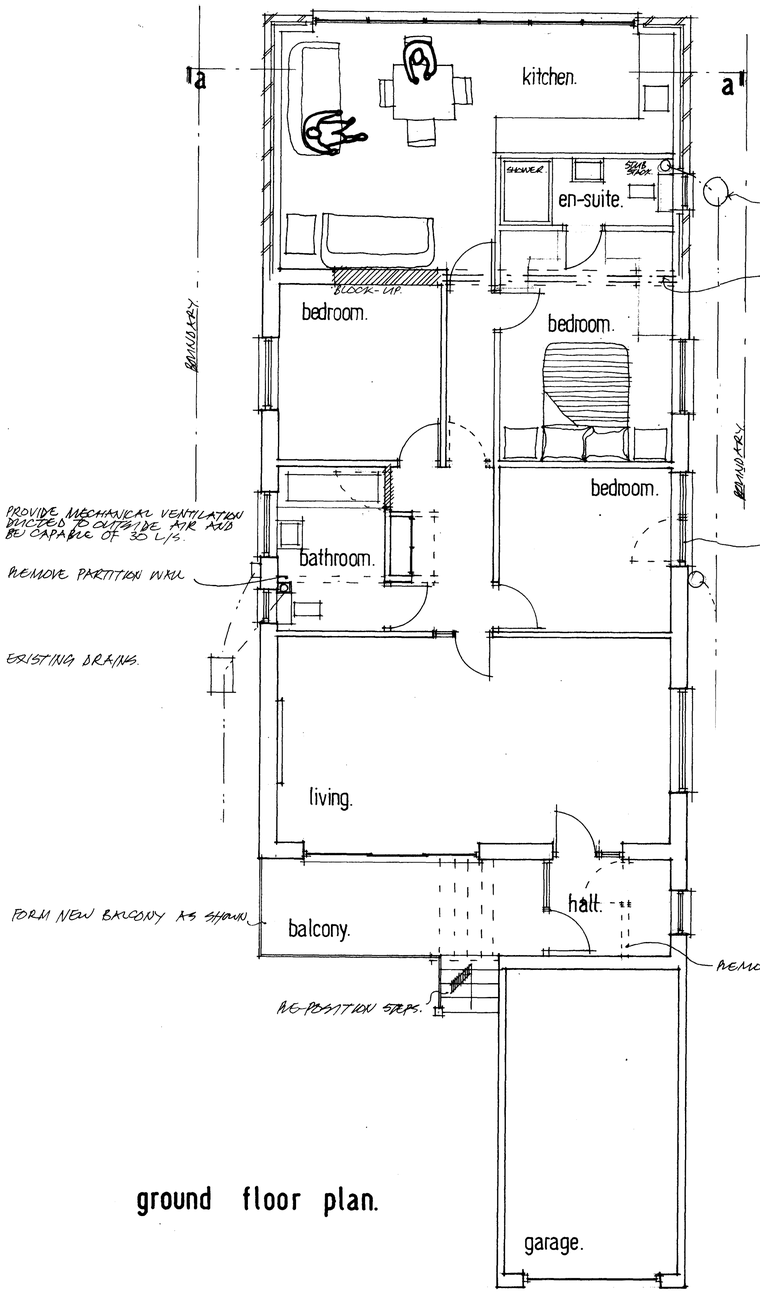

ground floor plan.

KITCHEN LAYOUT TO CLIENT DIRECTION.

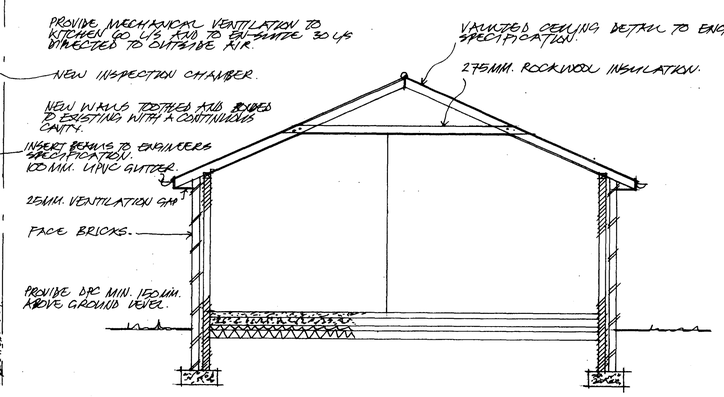

section — aa.

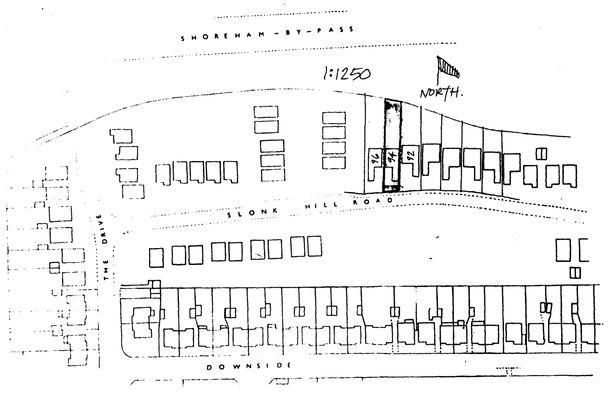

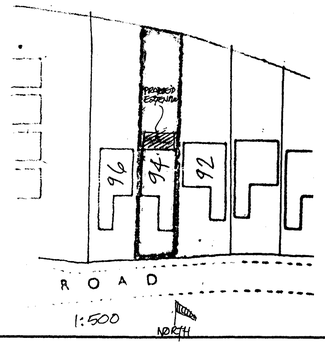

HEATING AND HOT WATER SYSTEMS:
The following to be included in the heating system.
1. Areas with differing heating needs to have individual temperature control by use of room thermostats or individual radiator valves.
2. Separate timing controls to be provided for space heating and hot water(except for combination boilers and solid fuel appliances) The system must allow the provision of only space heating, only water heating or both when required.
3. Boiler controls to include provision to prevent the boiler operation when neither the space heating system nor the hot water system requires heat.
4. Hot water storage vessels should have a min. 35mm.factory applied coating of PU-foam or the equivalent. Pips and ducts should also be insulated. Hot pipework connecting to boilers and hot water storage vessels to be insulated for at least 1m.from the point of connection.
5. All heating and hot water systems to be fully commissioned and a certificate confirming correct compliance to both client and Building Inspector.
6. Proper instructions to owners to be provided to inform them how to operate tthe system efficiently, what routine maintenance is required and the benefits of conserving fuel and power.

GENERAL:
All works are to be completed in a good workmanship manner and to comply with all relevant codes of practice.
Contractor is to check all dimensions on site with any error/omission reported to client.
Sample materials are to be submitted to and approved by both client and Local Authority prior to commencement of work and are to be carefully selected to reflect character of area.
Heating,lighting and power to be installed as directed by client and all to be completed to statutory authority regulations.
Contractor is to agree with client all types and style of new doors, windows and other secondary fixings.

FOUNDATIONS:
Excavate for new foundation to suitable bearing soil approximately 1 met deep but to be confirmed on site with Building Inspector.
Lay 4:2:1 concrete 300mm.deep by 600mm.wide strip foundation or trench fill type 450mm.wide.Foundation within 1 metre of drain to be taken down to invert level.If any drain pass below building the foundation to be stepped down and bridge over with p.c.concrete lintols.

GROUND FLOOR:
New ground floor to be 150mm. clean compacted hardcore, 50mm. sand blinding and 1200 gauge visqueen or equal polythene sheet d.p.m. with fully lapped joints. 100mm flooring grade polystyrene or 90mm. Styrofoam with 100mm. concrete slab and 50mm. sand and cement screed. Floor level to be continuous with existing.

WALLS:
Walls below ground level to be class 3 common bricks or proprietry concrete foundation blocks to BS.6073 part 1 type A laid in 1:1:3 mortar. Walls above ground level to be an external skin of 103mm. face brickwork with 100 mm. thermalite or celcon block inner leaf and 90mm. cavity with 40mm celotex with 13 mm. lightweight plaster finish.
Wall ties to be provided at 750mm. horizontal and 450mm. vertical intervals.
Cavity to be continuous and closed at its head with brick or slate.
Additional wall ties to be provided at all closures.
D.P.C. to be provided min. 150mm. above ground level bedded in mortar.
At all window and door reveals provide vertical D.P.C. of 150mm. wide hyload pitch polymer well lapped into cavity.

INTERNAL WALLS:
Internal load bearing walls to be 100mm.3.5N/mm^2 blocks laid in 1:1:6 mortar with 9.5mm.plasterbrd.and skim finish both sides.

Partitions to be constructed in 50 x 100mm.studs at 450mm.centres finish both sides with 12.5mm.plasterbrd.and set coat.Provide head and sole plates and noggins at third points.
Floor joists running parallel to partitions to be doubled-up.

Run skirtings to clients direction.

LINTOLS:
All openings to external walls to have catnic lintols as specified cut to correct lengths with a min.end bearing of 150mm.
Internal openings to have 150mm.deep p.s.concrete lintols with min.end bearing of 100mm.

ROOF:
The whole to be covered with a reinforced roofing felt type F laid over rafters and lapped 150mm.horizontally and vertically. Carried well into gutters and secured with clout nails.
Provide 38 x 25mm. treated softwood battens secured with wire nails to rafters. Battens to be at least 1200mm.in length and be supported by min.3no.rafters.
Smooth faced interlocking tiles to be fixed to manufacturers direction.
All bedded mortar to consist of 3:1 sharp sand/portland cement struck off to give a smooth face and pointed all in one operation.
Ventilation to comply with BS.5250. 275 mm.fibreglass insulation laid between ceiling joists. Ceiling to be 9.5mm.plasterbrd.with skim or artex finish.
The eaves soffits are to be formed with 6mm.masterboared and a glidevale roof space ventilator type SV604 or other equal and approved to give min.25mm.continous ventilation gap. Fascia to clients direction.
Provide proprietry ridge vents in position to be agreed with Building Inspector. Provide code 4 lead at valleys and other roof junctions.

DRAINAGE:
Pipes shall be hepsleve flexible jointed laid in straight lines and even gradients and bedded and surrounded in 150mm.peabeach under garden areas and in leanmix under footpaths.Flexible joints kept flexible where covered in lean mix.
All pipes of 100mm.diameter laid at fall of 1:40.
Inspection chambers to be proprietry 'osma' type or constructed in 100mm. semi-engineering brick work on 150mm.concrete base.Internal joints to be flush pointed and chamber rendered externally. Channels to be formed in hepworth vitrified clay channels fittings.

PLUMBING:-BS.5572
Traps shall be 75mm.deep upvc.sealed traps.
Waste pipes to sinks and baths/showers shall be 38mm.upvc.and 32mm.from basins.Rodding eyes provided at all changes of direction and fit anti-vacuum waste traps where necessary.

RAINWATER:
Rainwater to be directed into 100mm.upvc.gutters and 75mm.downpipes and there to new soakaways 1 metre cubed with 100mm concrete cover.
Pipes below ground to be 100mm.osma laid in peabeach at fall of 1:40.
Soakaways to be min.5 metres away from any building.

SKEILING:
Where skeiling forms part of room provide 90mm. Celotex (GA2000) securely supported and battened to achieve a minimum airspace of 50mm. over the insulation and underdraw with a further 45mm. of Celotex (GA2000) with 1000 gauge polythene vapour barrier between insulation and plasterboard. All joints to be lapped and taped.

BEAMS:
New steel beams to be inserted as shown to Structural Engineers calculations and to be encased to give 1 hours fire resistance using 12mm.superlux screwed to 25 x 25mm.x 20g light steel angles.

P1 - Design, Installation, Inspection & Testing
All electrical work required to meet the requirements of Part P (Electrical Safety) must be designed, installed, inspected and tested by a person competent to do so. Prior to completion the Council should be satisfied that Part P has been complied with. This may require an appropriate BS7671 Electrical Installation Certificate to be issued for the work by a person competent to do so.

WINDOWS:
New windows to be confirmed with client for style, patern and material.
To provide glazed areas equal to 1/10th. of floor areas and with opening lights equal to 1/20th. of floor areas.
All windows to have a trickle vent min. 8,000mm. sq.
Glazing to comply with part N of the latest Building Regulations with glass to be toughened or laminated to B.S. 6206.
Glazing in timber or plastic frames to be double glazed with a 16mm. air gap and a 'soft' low-E coating or double glazing with a 12mm. air gap, argon filled and a 'soft' low-E coating.
Glazing in metal frames to be double glazed with a 16mm. air gap, argon filled and a 'soft' low-E coating.
All first floor windows in dwellings to have an unobstructed openable area of at least 0.33m.sq. and be not less than 450 x 450mm.

INTERNAL LIGHTING:
Provision shall be made for the installation of energy efficient lighting, preferably in those areas where the lighting is expected to have most use.
Therefore it is necessary to install 4no. light fittings, which will only take lamps having a luminous efficiency greater than 40 lumens per circuit-watt.

NOTES:

All dimensions must be checked on site and not scaled from this drawing

Contractor and client are reminded of their obligation under the Party Wall Act. If in doubt ask.
Contractor is to confirm all below ground drain run direction and invert levels.

A		
	Date	Revisions

© copyright

ADUR DISTRICT COUNCIL
PLANNING DIVISION
PLAN
No. 0804/08/HOR
DATE 23 SEP 2008

TIM GORDING
Architectural and Planning Services
"Kingshead", 140 High Street,
Steyning, West Sussex BN44 3LH
Tel/Fax: 01903 814836

Client
J. TOOMBES.

Job Title
GROUND FLOOR REAR EXTENSION.

Drawing Title
94 SLONK HILL ROAD.
SHOREHAM.
WEST SUSSEX.

Scale 1:50 & 1:100

Date AUG. 2008 **Drawn by**

Drg. No. **Rev.**

594 x 841 mm. A1

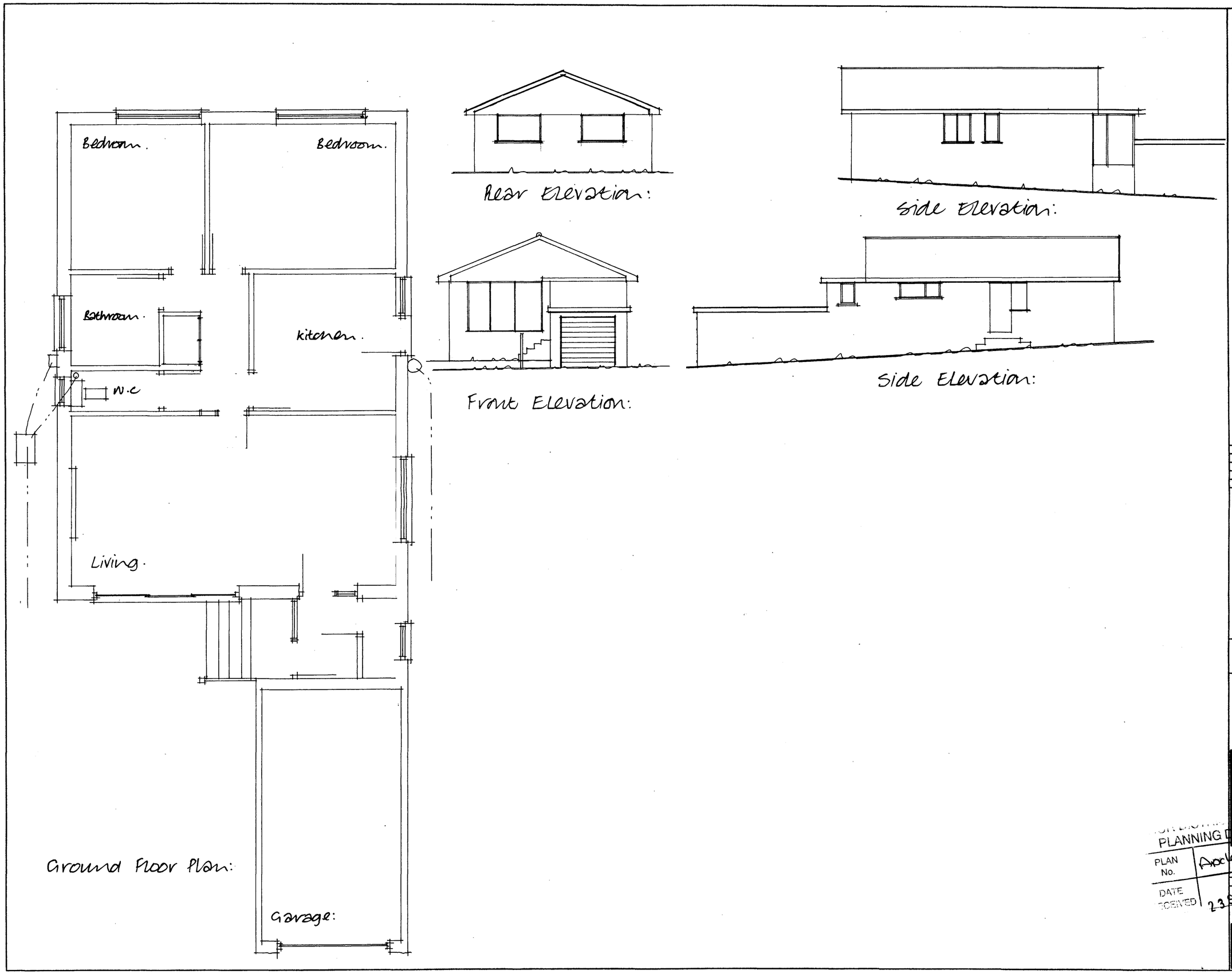

NOTES:

All dimensions must be checked on site and not scaled from this drawing

Contractor and client are reminded of their obligation under the Party Wall Act.
If in doubt ask.
Contractor is to confirm all below ground drain run direction and invert levels.

	Date	Revisions
A		

© copyright

TIM CORDING
Architectural and Planning Services
"Kingshead", 140 High Street,
Steyning, West Sussex BN44 3LH
Tel/Fax: 01903 814836

Client
MR. J. TOMBES.

Job Title
EXISTING PLAN AND ELEVATIONS.

Drawing Title
94 SLONK HILL RD.
SHOREHAM.
WEST SUSSEX.

PLANNING DIVISION
PLAN No. Arc 0466 08
DATE RECEIVED 23 SEP 2008

Scale 1:50 & 1:100

Date AUG 2008 **Drawn by**

Drg. No. **Rev.**

594 x 841 mm. A1