ADUR DISTRICT COUNCIL

Adur District Council

Town and Country Planning Act 1990

Office use
App Ad0406767
Date Rc: 02 AUG 2007
Fee 135

Householder's planning application form

Use this form to apply for planning permission to extend or alter your house or flat, to build a garage or other structure on your property or to create access for a vehicle onto a classified road (please read note 9).

Please read the notes before you fill in this form.

1 Please give the address of the property to be altered or extended.

40 MILL HILL
SHOREHAM

2 Type of property (please tick)

Detached House	✓	Terraced House		Other (please give details)	
Semi-detached House		Flat			

3 Please describe the development you are applying for.

REMOVAL OF EXISTING CONSERVATORY & CONSTRUCT. NEW.
TWO STOREY EXTENSION WITH

4 Applicant (in block capitals)

Full name: MR/MRS DAVIS.
Address (including postcode):
40 MILL HILL
SHOREHAM
Phone Number:
Home: [redacted]
Work:
Extension:
Fax Number:

Agent (if any)

Full name: JOHN MUITT MIAS MLIOB
Address (including postcode):
94. GREENACRES
SHOREHAM
BN 43- 5XL
Phone Number:
Home:
Work: 01273 461786
Extension:
Fax Number: 01273. 461786.

5 Please enclose four copies of this form and four sets of plans. Please number

	Plan number	Scale
Location plan	07/14/01	1:1250
Block plan	07/14/01	1:500
Floor plan	07/14/01	1:50
Elevations	07/14/02	1:50
Other	EXISTING PLANS/ELEVATION S/01 to S/05	1:50

6 Will the development involve cutting down any trees? Yes ☑ No ☐
If "Yes", please show these clearly on the block plan.

7 Will the development (including any new or altered access affect a public footpath or any other public right of way? Yes ☐ No ☑

8 Does this application require a fee? (See note 3) Yes ☑ No ☐

If "No", please tick the option that applies (See note 3) A ☐ B ☐ C ☐

If "Yes", please state the fee enclosed (See note 4) £ 135.00.

Signature: [redacted] Date: 01/08/07.

Please print name: J. Muitt.

Certificate under Article 7 of the Town and Country Planning (General Development Procedure) Order 1995

If anyone else owns the land or part of it, you must fill in Certificate B, which you can get from the Planning Section. You must also tell the owner of the land about this application by serving a notice on them. If you own all of the land, you must fill in Certificate A below.

Certificate A

I confirm that:

- Nobody except the applicant was an owner of any part of the land involved at the beginning of the period of 21 days before the date of this application; and
- none of the land this application relates to is an agricultural holding or part of an agricultural holding.

Signature: [redacted] Date: 01/08/07.

Please print name: J. Muitt.

conservatory

up 350

up 400

up 130

patio

up 120

up 450

rwp

study

joist span

rwp / gully

dryer

wm

oven

sink

kitchen

hob

s/vp

fridge / freezer

mh

hb

clks

wc

mh

hall

joist span over

rwp

up

lounge

dining

porch

rwp

line of drainage assumed

ground floor plan

DATE RECEIVED 07 AUG 2007

PLAN No.

PLANNING

J A Muitt-mias mciob
94 Greenacres, Shoreham,
West Sussex. BN43 5XL
Tele: 01273 461786

Project:	Date:	Drawing No:
40 Mill Hill, Shoreham.	07/07	s/01
Drawing:	**Scale:**	**Project No:**
ex. ground floor	1 : 50	07/14

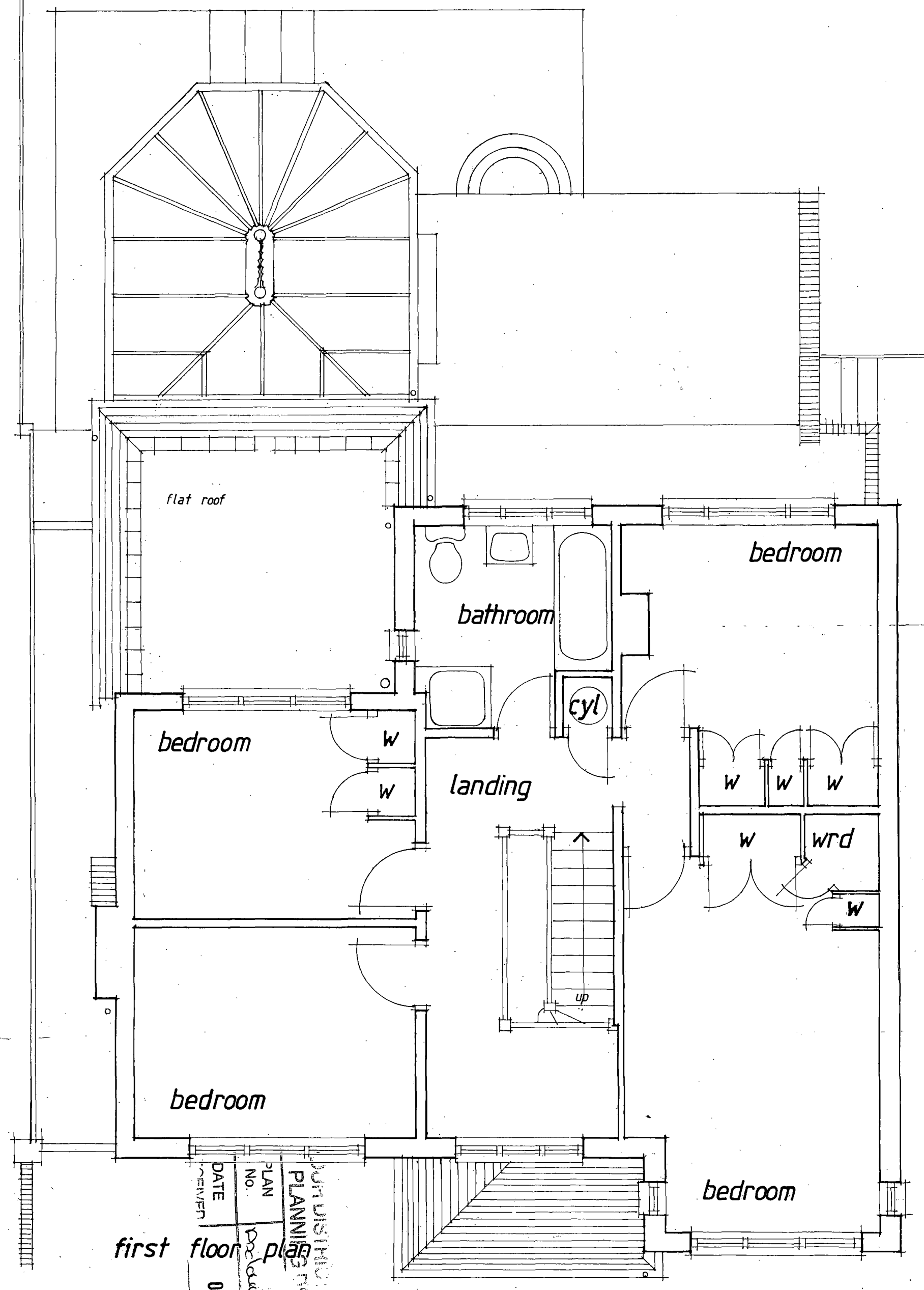

J A Muitt mias mciob
94 Greenacres, Shoreham,
West Sussex BN43 5XL
Tele: 01273 461786

Project: 40 Mill Hill, Shoreham.		Date: 07/07	Drawing No: s/02
Drawing: ex. 1st floor plan		Scale: 1:50	Project No: 07/14

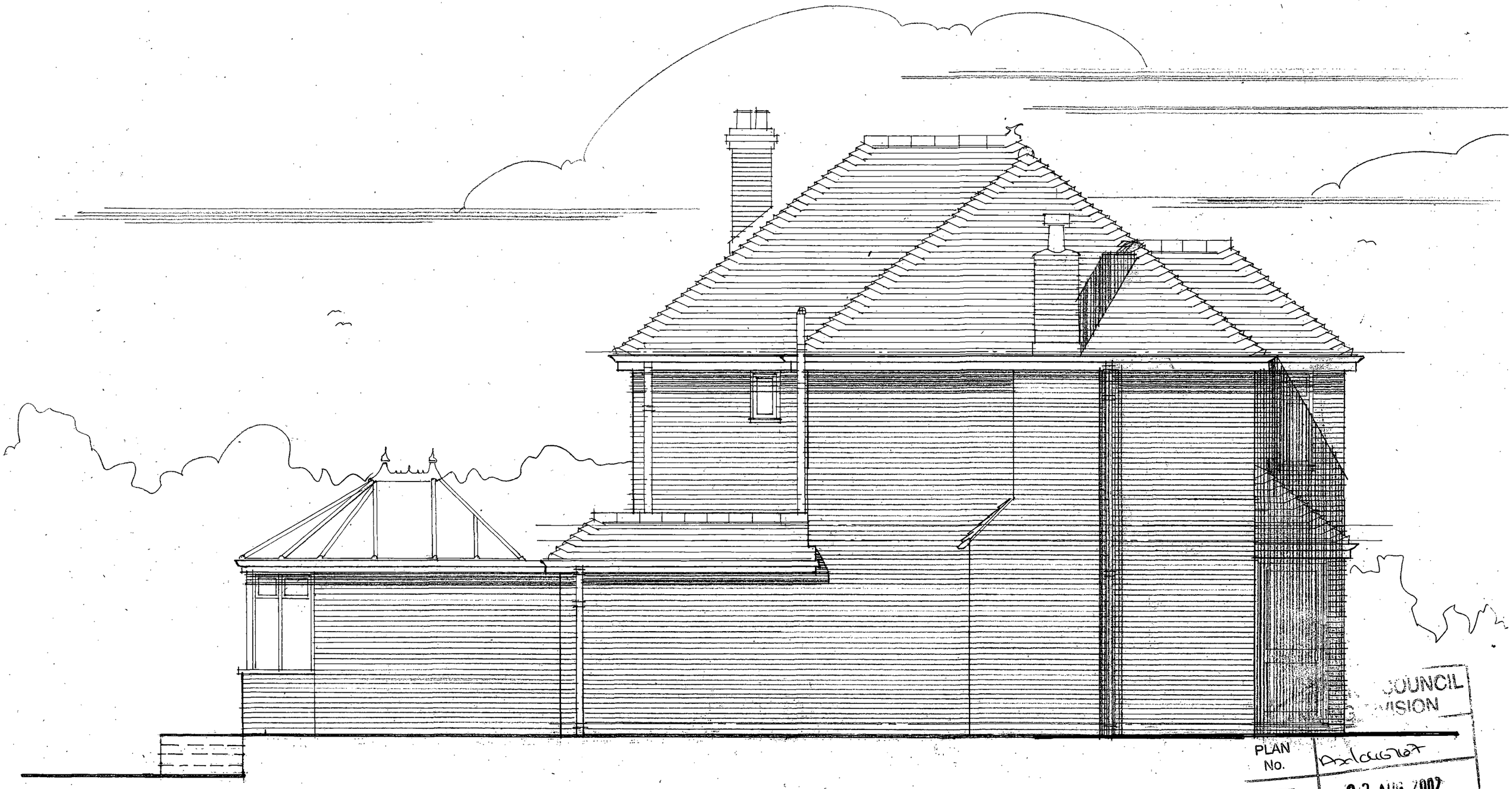

side elevation (north)

COUNCIL
VISION
PLAN No. AX/046767
DATE RECEIVED 02 AUG 2007

J A Muitt mias mciob 94 Greenacres, Shoreham, West Sussex BN43 5XL Tele: 01273 461786	Project: 40 Mill Hill, Shoreham	Date: 07 / 07	Drawing No: s/03
	Drawing: ex. side elevation	Scale: 1 : 50	Project No: 07 / 14



side elevation (south)

DUR DISTRICT COUNCIL
PLANNING DIVISION
PLAN No. ASD0467/07
DATE RECEIVED 02 AUG 2007

J A Muitt mias mciob
94 Greenacres, Shoreham,
West Sussex BN43 5XL
Tele: 01273 461786

Project: 40 Mill Hill, Shoreham.	Date: 07/07	Drawing No: s/04
Drawing: ex. side elevation	Scale: 1:50	Project No: 07/14



rear elevation

DISTRICT COUNCIL
PLANNING DIVISION
PLAN No. Ax/0467/07
DATE RECEIVED 02 AUG 2007

J A Muitt mias mciob
94 Greenacres, Shoreham,
West Sussex BN43 5XL
Tele: 01273 461786

Project: 40 Mill Hill, Shoreham.	Date: 07/07	Drawing No: s/05
Drawing: ex. rear elevation	Scale: 1:50	Project No: 07/14

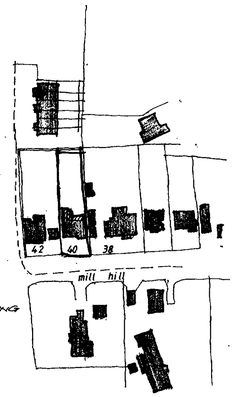

location plan 1:1250

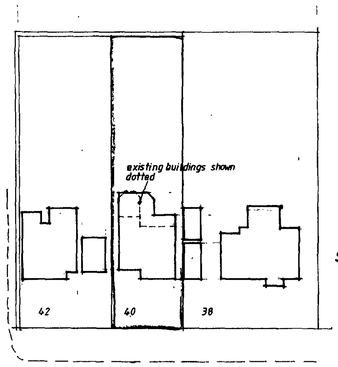

site plan 1: 500

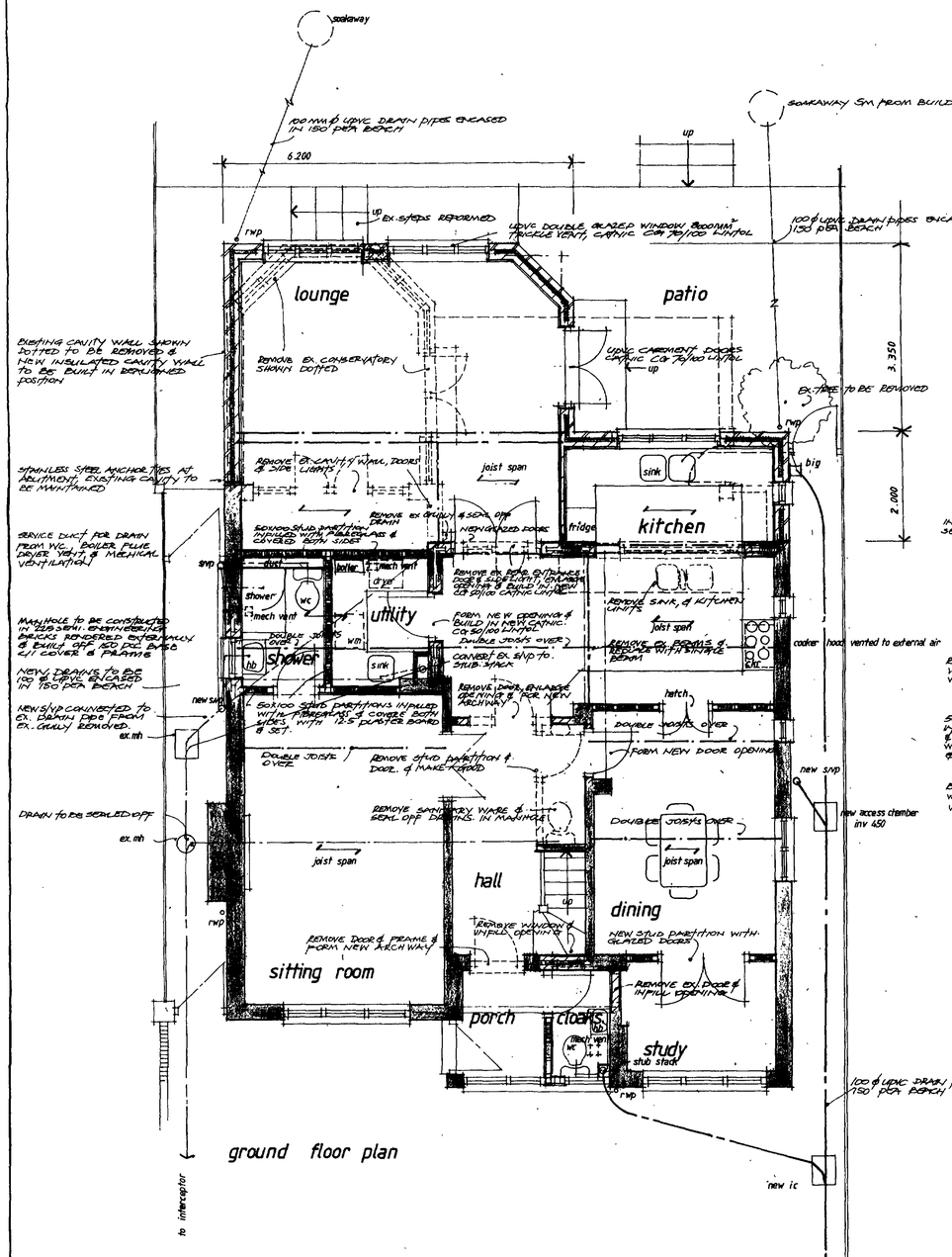

ground floor plan

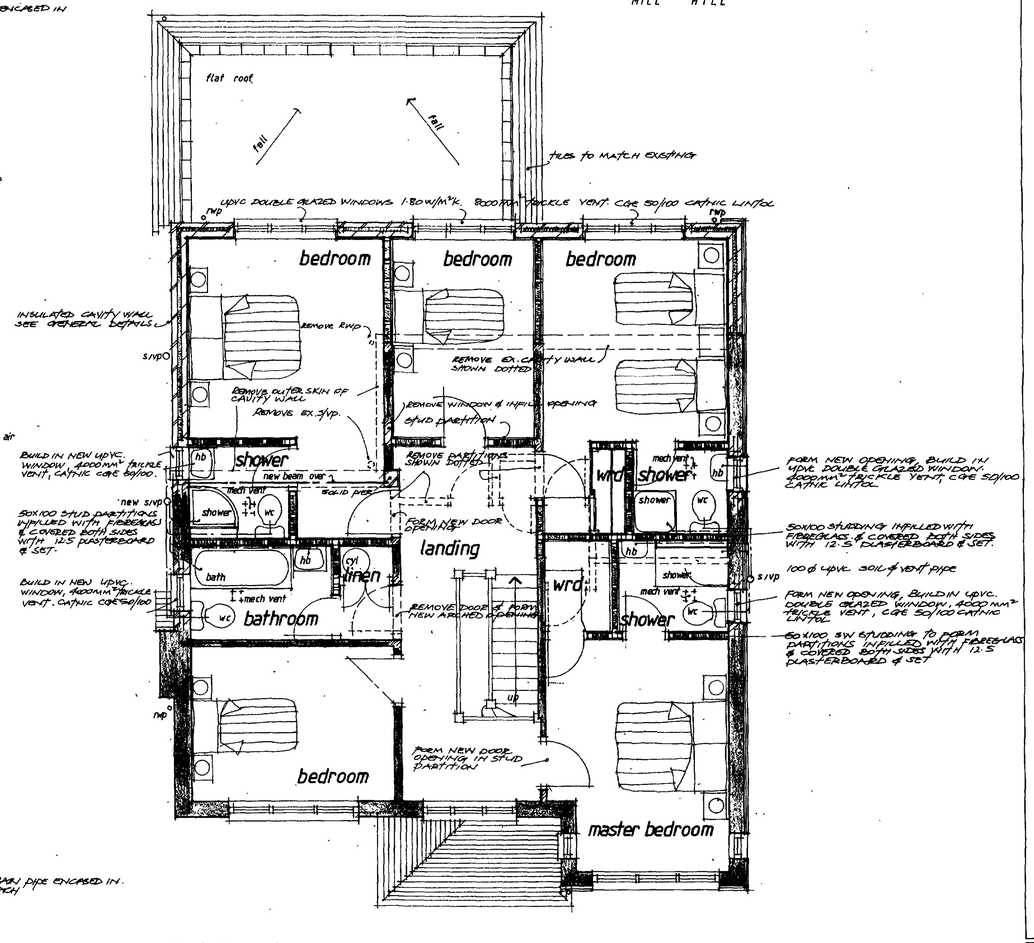

first floor plan

SPECIFICATION NOTES

D 2 AUG 2007

40 Mill Hill, Shoreham, West Sussex.

proposed extension and alterations for MR / MRS DAVIS

Scale: 1:50	Date: august 2007	Drawn By: JM

John Muitt mias mciob
ARCHITECTURAL CONSULTANT & SURVEYOR
94 Greenacres, Shoreham-By-Sea, West Sussex, BN43 5XL
Tel: 01273 461786

JOB NO. 01
PROJECT NO. 07/14

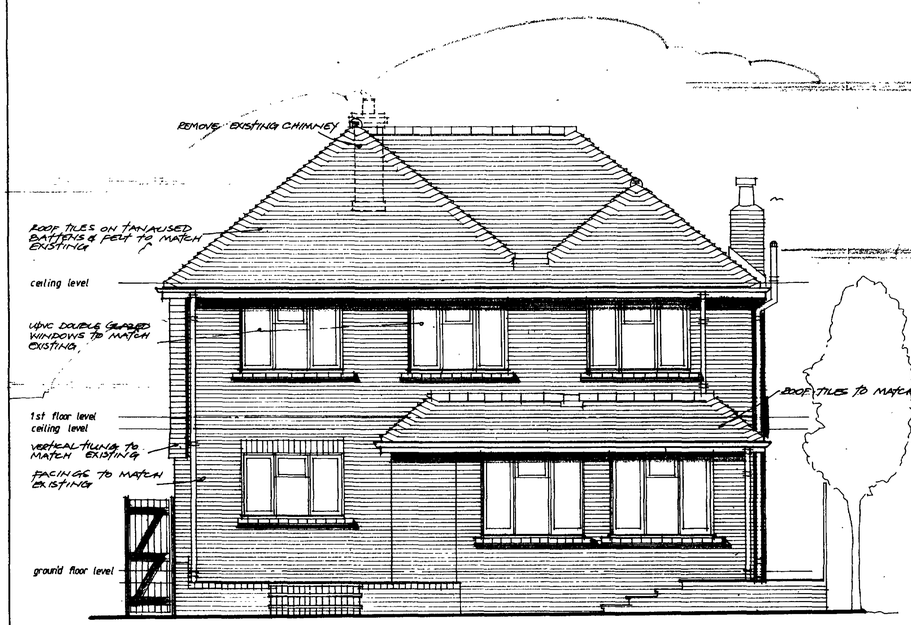

rear elevation (east)

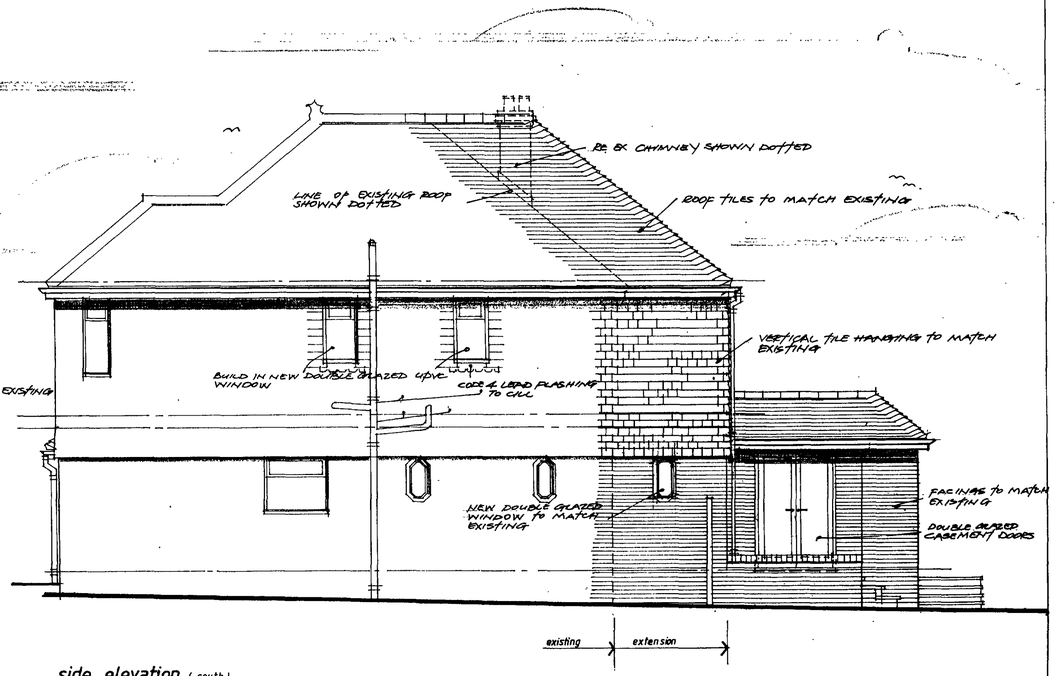

side elevation (south)

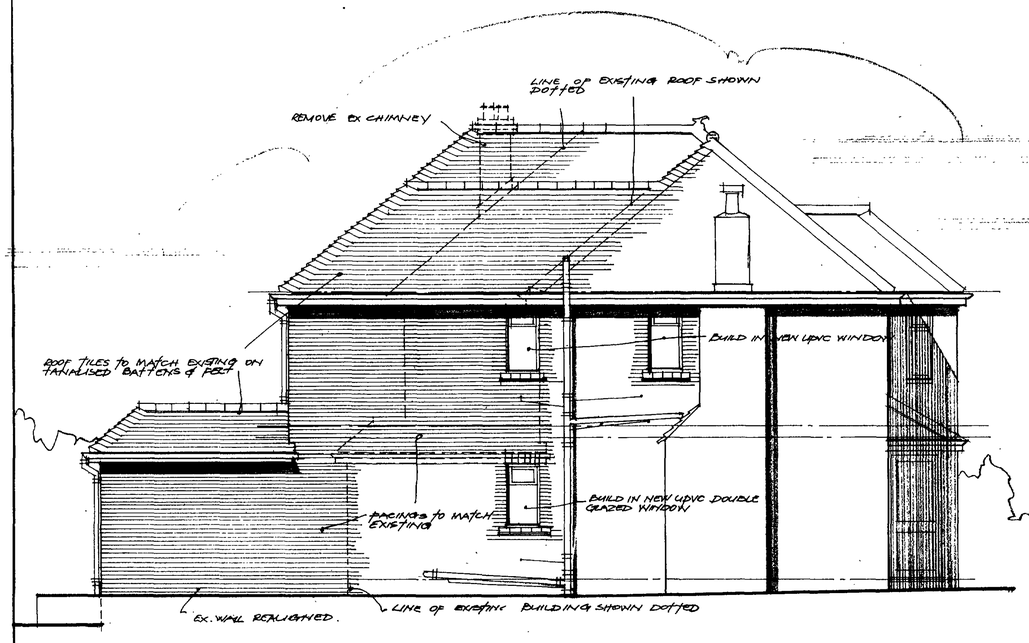

side elevation (north)



front elevation (west)

SPECIFICATION NOTES

Received
02 AUG 2007

40 Mill Hill, Shoreham, West Sussex.

proposed extension and alterations for MR/MRS DAVIS

Scale	1:50	Date	august 2007	Drawn By	JM

John Muitt mias mciob
ARCHITECTURAL CONSULTANT & SURVEYOR
94 Greenacres, Shoreham-By-Sea, West Sussex, BN43 5XL
Tel: 01273 461786

JOB NO 02
PROJECT NO: 07/14