Form Ref. No. 568433

ADUR
DISTRICT COUNCIL

Town and Country Planning Act 1990
Householder Planning Application

Use this form to apply for planning permission to extend or alter your house or flat, to build a garage or other structure on your property or to create access for a vehicle onto a classified road (please read note 9).

Please read the notes before you fill in this form.

1 Please give the address of the property to be altered or extended

12 Newmans Gardens
Sompting
Lancing
West Sussex
BN15 0BD

ADUR DISTRICT COUNCIL
PLANNING DIVISION

PLAN No.	AD/0473/07
DATE RECEIVED	06 AUG 2007

2 Type of property

Detached House

3 Please describe the development you are applying for.

Single storey extension.

4 Applicant (in block capitals)

Name

Mr & Mrs
Cool

Address

12 Newmans Gardens
Sompting
LANCING
BN15 0BD
WEST SUSSEX

Telephone

[redacted]

Fax

Email

Agent (if any)

Full Name

Andrew Knowles

Address

Linkside
North Drive
Angmering
LITTLEHAMPTON
West Sussex
BN16 4JJ

Telephone

[redacted]

Fax

Email

5 Please enclose four copies of this form and four sets of plans.
Please number your plans and write the numbers and scales against the titles here.

	Plan Number	Scale
Location Plan	63ADK	1:1250
Block Plan	63ADK/2A	1:500
Floor Plan	63ADK/1A	1:50
Elevations	63ADK/2A	1:100
Other		

6 Will the development involve cutting down any trees? No
If "Yes", please show these clearly on the block plan.

7 Will the development (including any new or altered access) affect a public footpath or any other public right of way? No

8 **Does this application require a fee?** Yes
(See note 3)

If "No", please choose the option that applies
(See note 3)

If "Yes", please state the fee enclosed £ 135.00
(See note 4)

Signature: [redacted] **Date:** 2/8/07

Please print your name: A Knowles

Certificate under Article 7 of the Town and Country Planning (General Development Procedure) Order 1995

If anyone else owns the land or part of it, you must fill in Certificate B, which you can get from the Planning Section. You must also tell the owner of the land about this application by serving a notice on them. If you own all of the land, you must fill in Certificate A below.

Certificate A

I confirm that:

- Nobody except the applicant was an owner of any part of the land involved at the beginning of the period of 21 days before the date of this application; and
- none of the land this application relates to is an agricultural holding or part of an agricultural holding.

Signature: [redacted] **Date:** 2/8/07

Please print your name: A Knowles

12 Newmans Gardens, Sompting, Lancing, West Sussex. BN15 0BD.
63ADK - Location Plan.



© Crown Copyright 2007. All rights reserved. Licence number 100020449. Plotted Scale - 1:1250

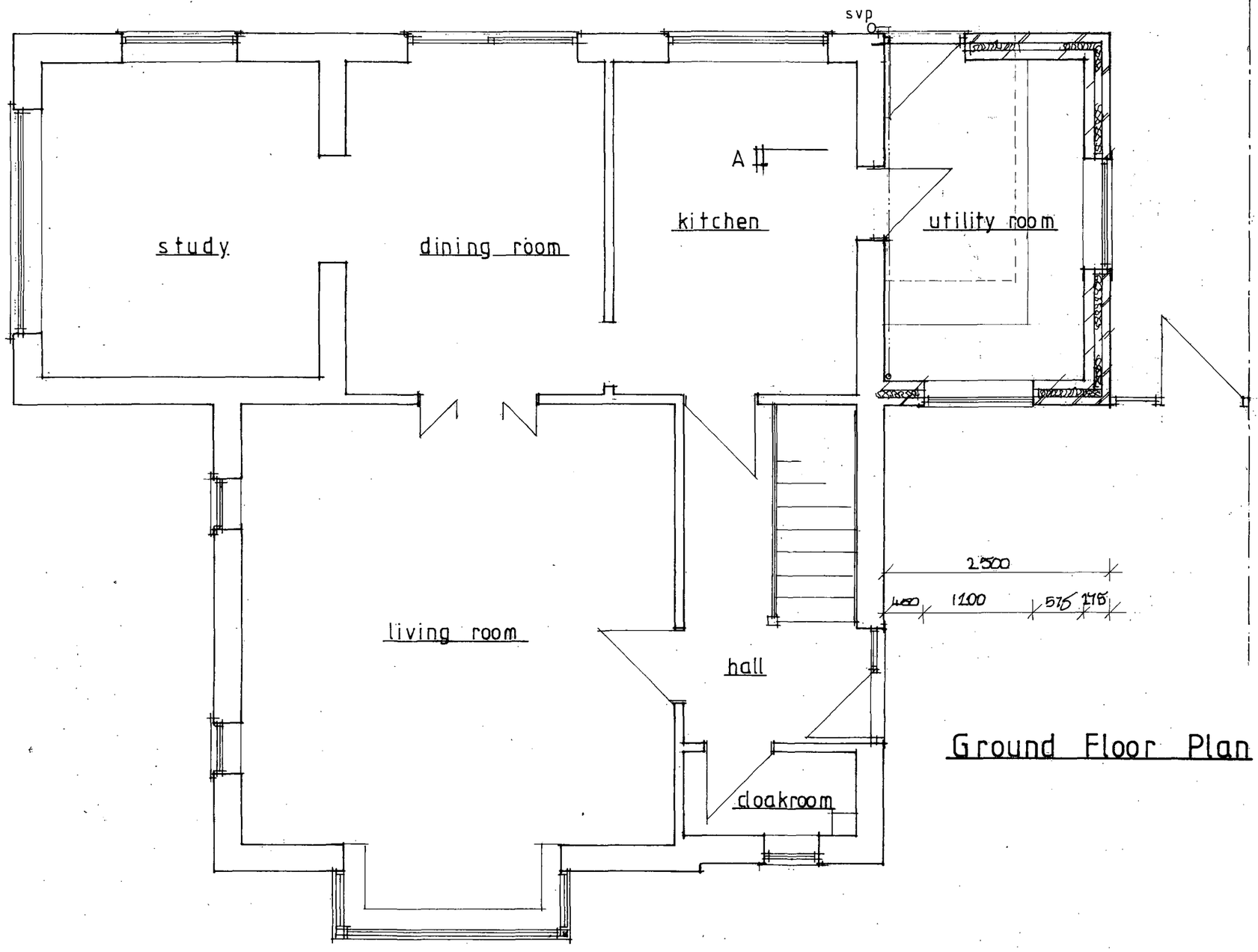

Ground Floor Plan

ADUR DISTRICT COUNCIL
PLANNING DIVISION
PLAN No. AD/0473/07
DATE RECEIVED 06 AUG 2007

Mr & Mrs Cool.
12 Newman's Gardens, Sompting, Lancing, Sussex. BN15 OBD
Proposed Extension.
Proposed Ground Floor Plan.
Scale: 1:50.
Date: June 2007.
Drg No.: 63ADK/1A
All dimensions to be checked on site.



Front Elevation

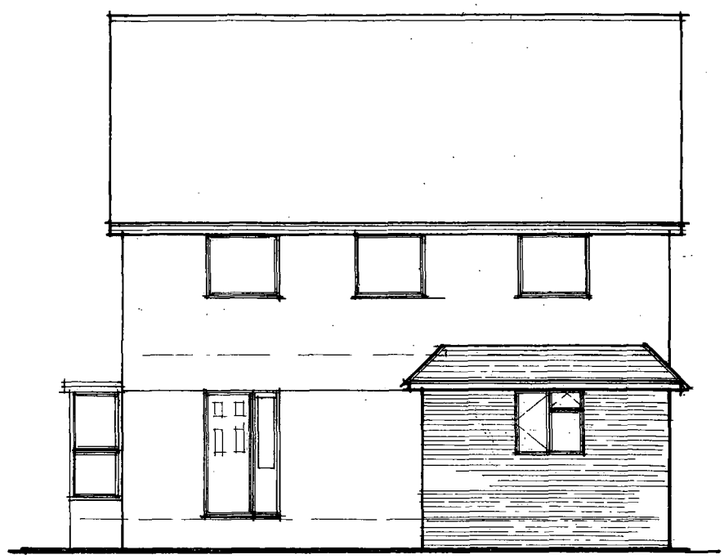

Side Elevation

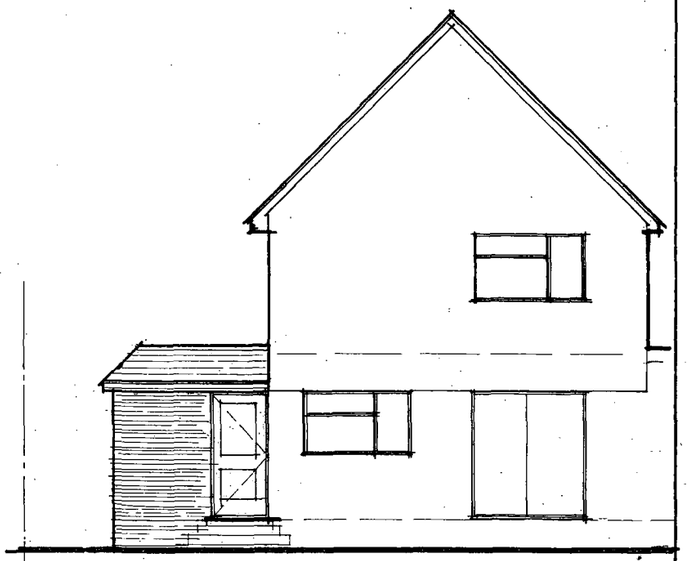

Rear Elevation

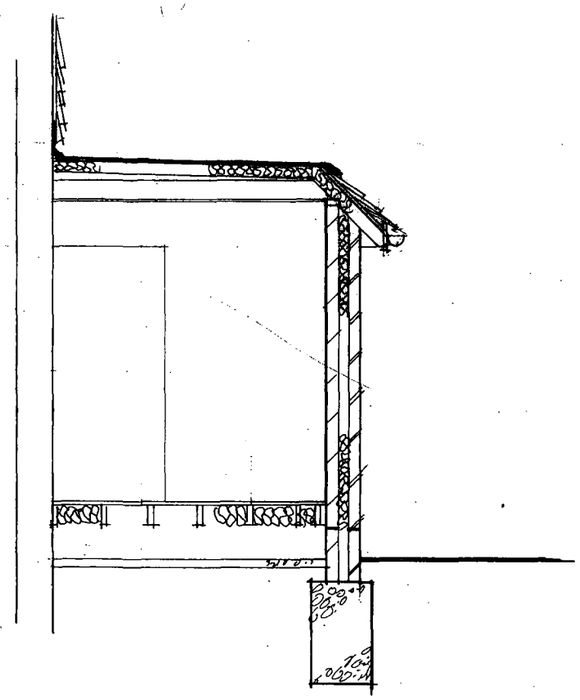

Section A-A

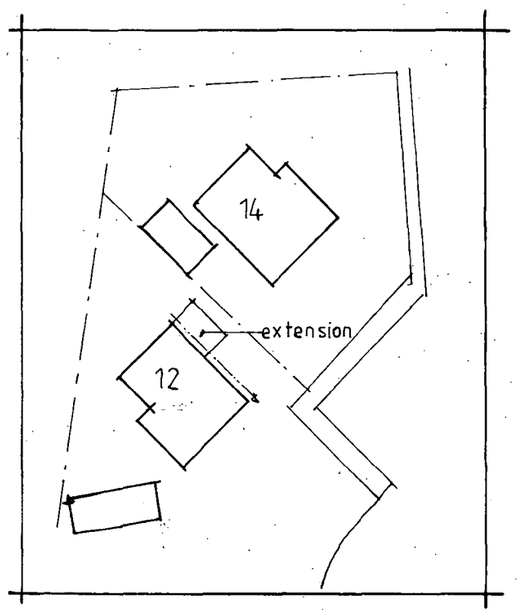

Block Plan 1:500

DUR DISTRICT COUNCIL
PLANNING DIVISION
PLAN No. AD/0478/07
DATE RECEIVED 06 AUG 2007

Mr & Mrs Cool.
12 Newman's Gardens, Sompting, Lancing, Sussex. BN15 OBD
Proposed Extension.
Elevations & Section A-A.
Scale: 1:100 & 1:50.
Date: June 2007.
Drg No.: 63ADK/2 A.
All dimensions to be checked on site.