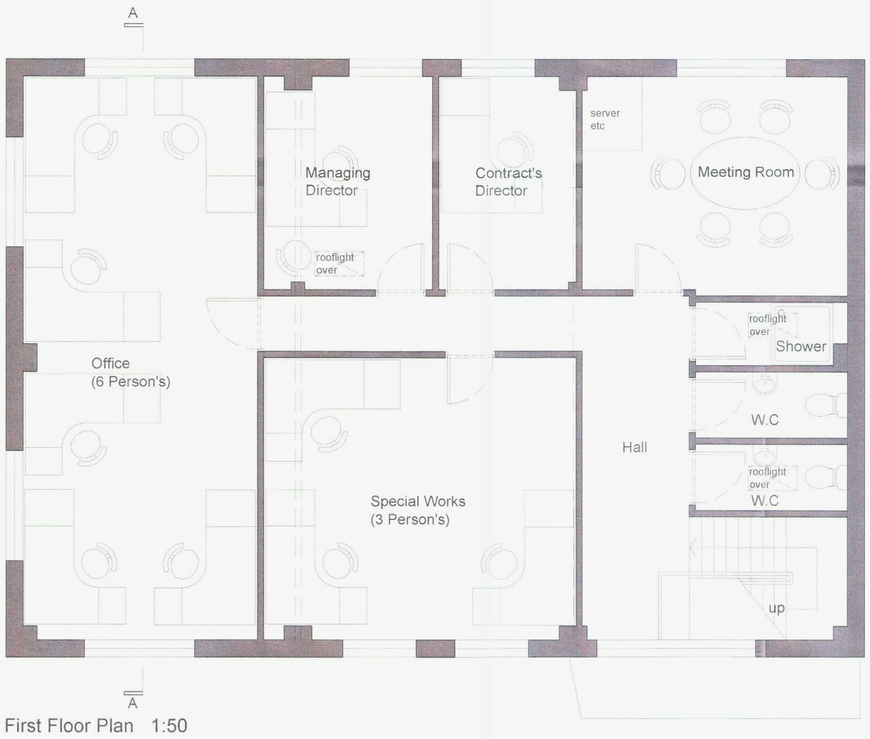

First Floor Plan 1:50



Ground Floor Plan 1:50

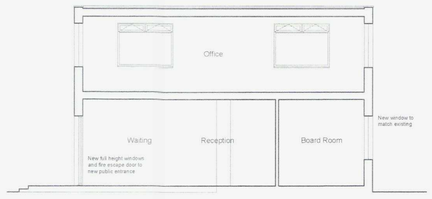

Section A-A 1:100

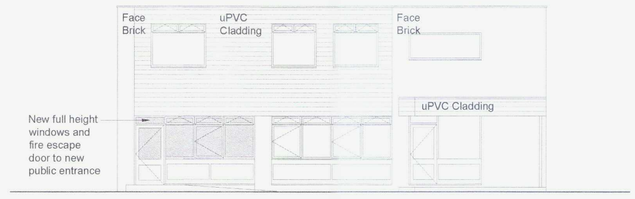

Front Elevation 1:100



Side Elevation 1:100



Rear Elevation 1:100



Side Elevation 1:100

0 1 2 3 4 5 6 7 8 9 10

scale in metres 1:50

0 2.5 5 7.5 10

scale in metres 1:100

amendments

rev	date	comment	auth.	chkd.
-	-	-	-	-

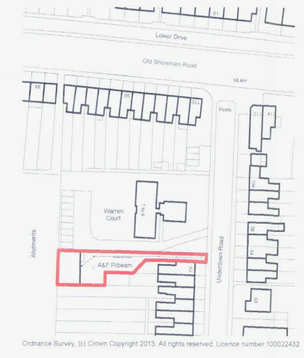

Location Plan

0 25 50 75 100

scale in metres 1:1250

n

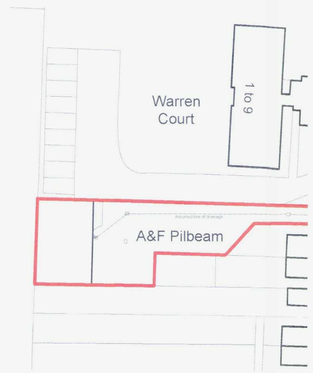

Block Plan

0 10 20 30 40

scale in metres 1:500

n

client
A&F Pilbeam

drawing number
0058.PL.001

revision
-

project
81 Underdown Road
Southwick
East Sussex

drawing title
Proposed Plans and Elevations
Planning

drawn by	checked by	riba work stage	date	scale/original sheet size
M.B	G.I	D	Sept '13	1:50 1:100 @ A1

a : b l i : r architects ltd 1 beta house st johns road hove bn3 2fx
tel: +44 (0)1273 724384 email : studio@ablrarchitects.co.uk
www : www.ablrarchitects.co.uk

[redacted]Check all dimensions on site before work is undertaken
All goods materials workmanship to conform with current building regulations BSS and COP's
© copyright atkins blair ings richardson architects

atkins blair ings richardson
chartered architects

ADUR & WORTHING PLANNING SERVICES
PLAN | AWDM/ 1242/13 | DATE VALID 15 OCT 2013