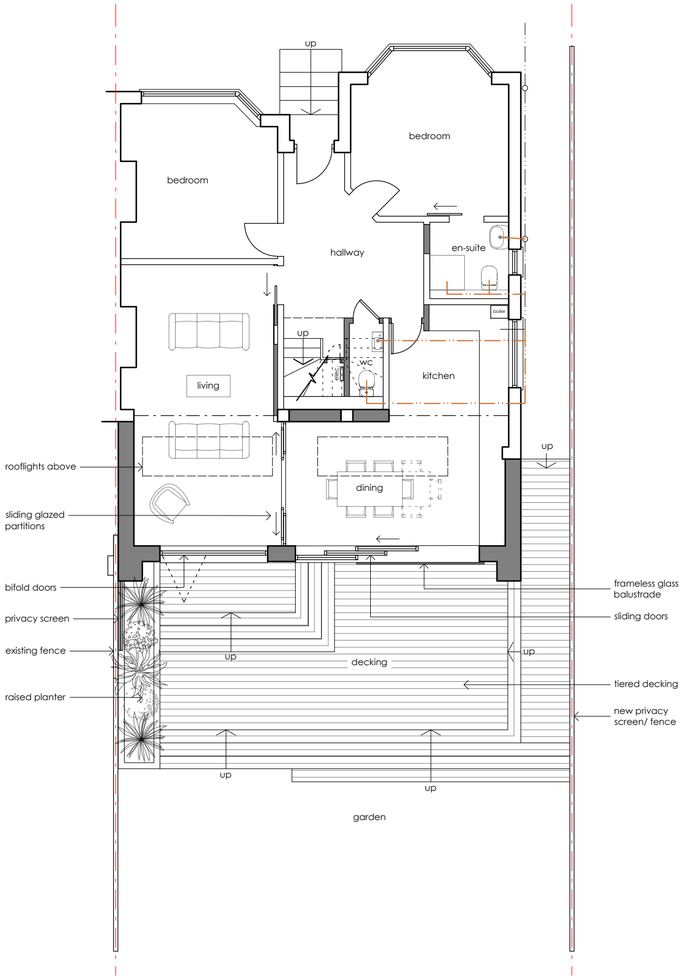

01 / 244 Ground Floor Plan
Scale: 1:100



02 / 244 North Elevation
Scale: 1:100



03 / 244 East Elevation
Scale: 1:100

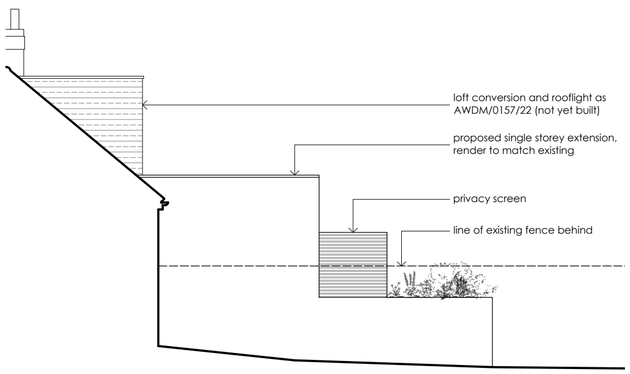

04 / 244 West Elevation
Scale: 1:100

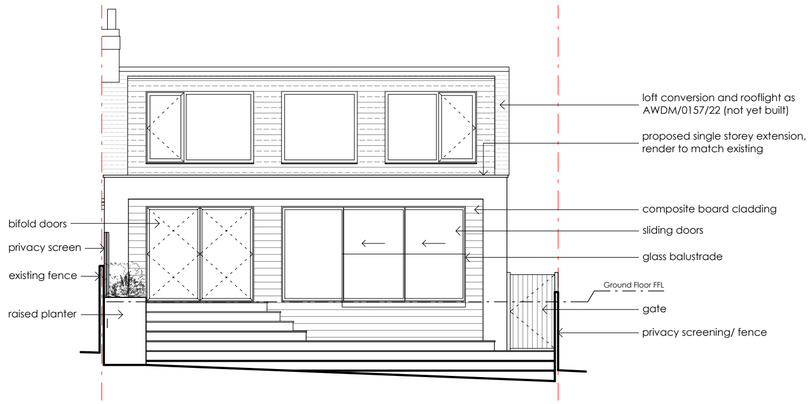

05 / 244 South Elevation
Scale: 1:100

1:100 SCALE BAR

0m 5m 10m 15m

Notes

This drawing remains the copyright of **jnf architecture limited**. Copying and/or distribution of this drawing in part or in whole is not permitted without prior approval.

Assumed boundary line
Indicative existing foul drainage
Indicative proposed foul drainage

Rev	Date & Notes	Issued
P4	23.10.2023 Planning issue, addition of privacy screen to west boundary	NF
P3	18.09.2023 Planning issue, amendments to elevation labels	NF
P2	12.09.2023 Planning issue	NF
P1	09.08.2023 First issue for comment	NF

jnf architecture limited
studio@jnfarchitecture.co.uk
www.jnfarchitecture.co.uk
01273 937537

project

7 Vale Drive
Worthing
BN14 0DD

drawing name

Proposed Extension
Plan & Elevations

dwg no.	rev
2135-JNF-XX-ZZ-DR-A-244-P4	

scale	size	drwn	chkd
1:100	A2	NF	NF

status	suitability
Planning	S2