Existing

West Elevation



Proposed

West Elevation



South Elevation

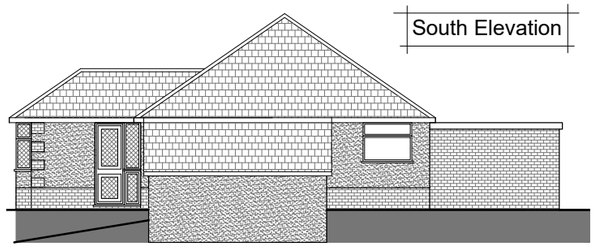

South Elevation

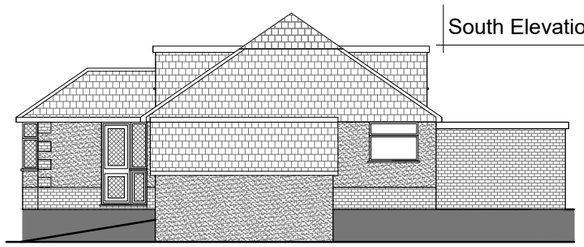

East Elevation

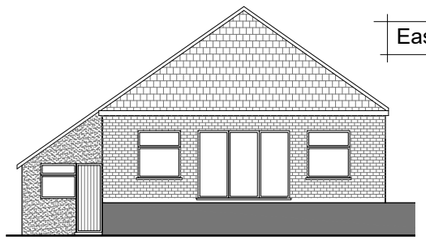

East Elevation



North Elevation

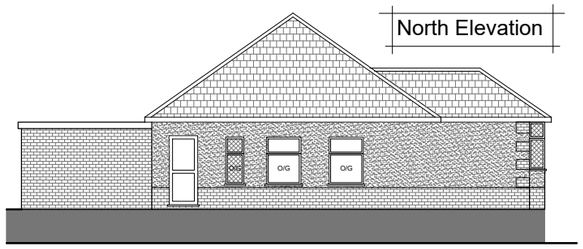

North Elevation

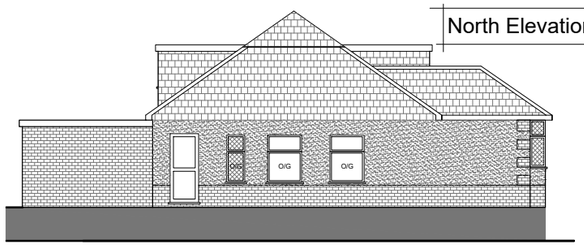

Existing

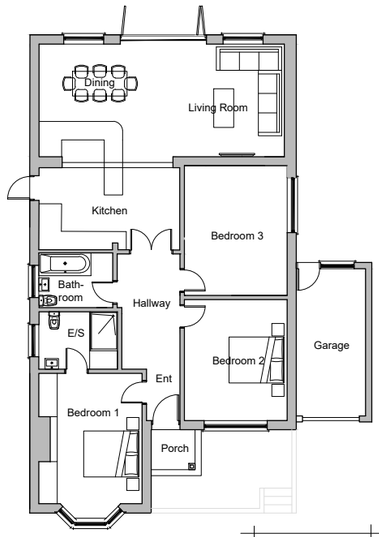

Ground Floor Plan

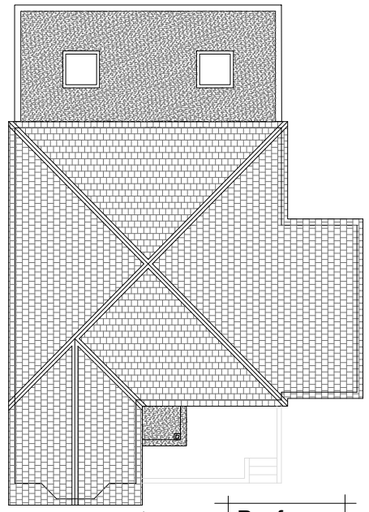

Roof Plan

0 2m 10m 20m

scale 1:200

Proposed

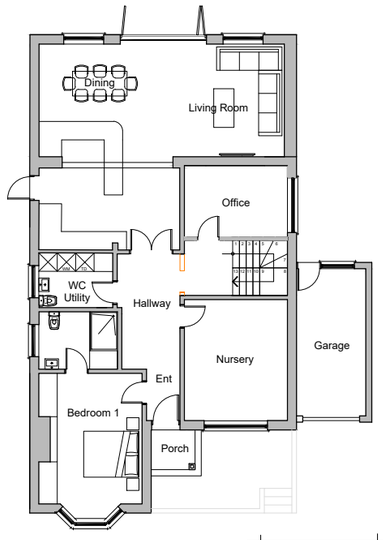

Ground Floor Plan

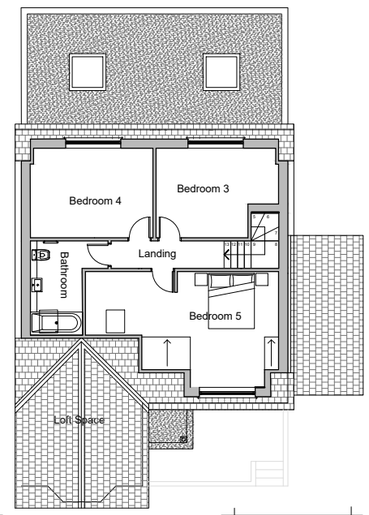

First Floor Plan

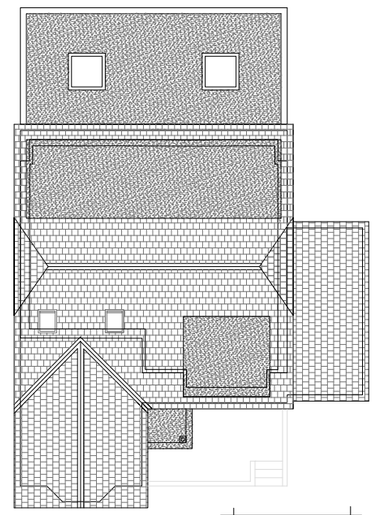

Roof Floor Plan

0 2m 10m 20m

scale 1:200

Section A-A

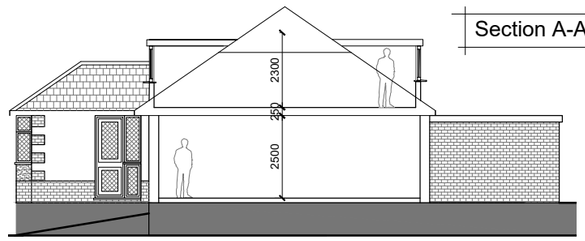

0 2m 10m 20m

scale 1:200

CRE8TIVE LINES

E: Cre8tivelines@outlook.com M:07500181917

22A Woodland Avenue, Worthing, BN13 3AF

THESE DRAWINGS ARE FOR PLANNING PERMISSION ONLY. ALL MEASUREMENTS TO BE TAKEN ON SITE FOR BUILDING WORKS.

PROJECT	DRAWING NO. P-300	SCALE 1:200 A3	28th	C
ADDRESS 48 Maytree Maytree Avenue, Worthing BN14 0HL	DRAWING TITLE Existing & Proposed Plans & Elevations	DRAWN BY CRE8TIVE LINES - ROZ NOWAK	July	2025