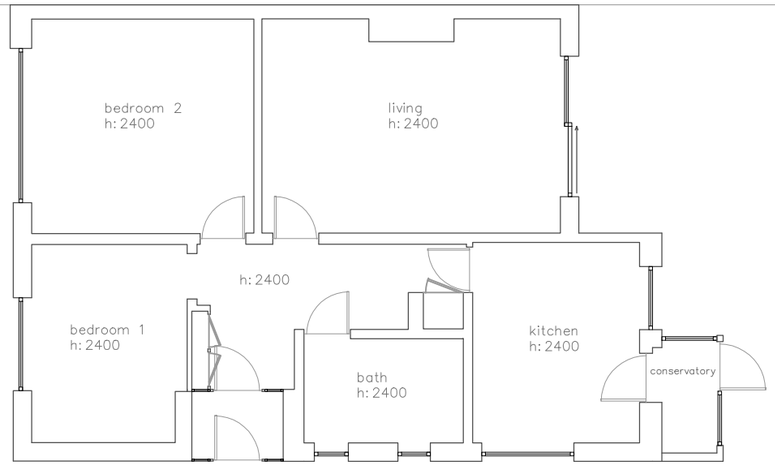

PLAN

Boundary line

Garage (not surveyed)

RACKHAM ROAD

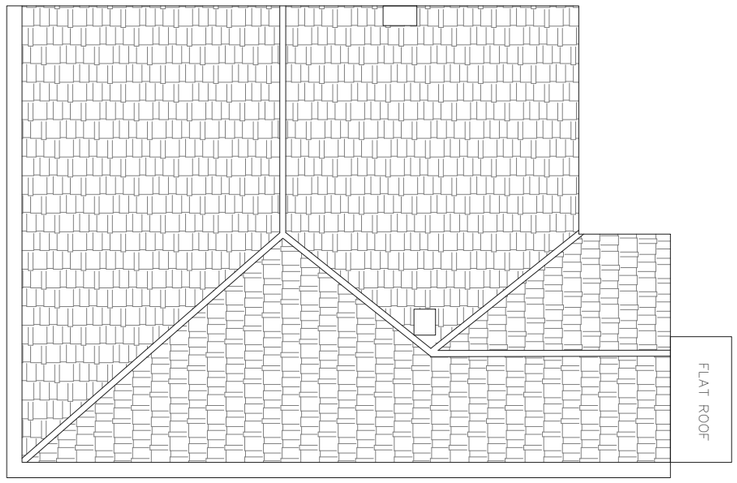

ROOF PLAN

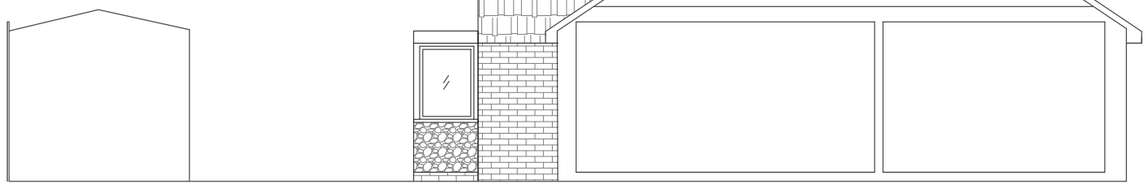

SOUTH SECTIONAL ELEVATION



EAST ELEVATION

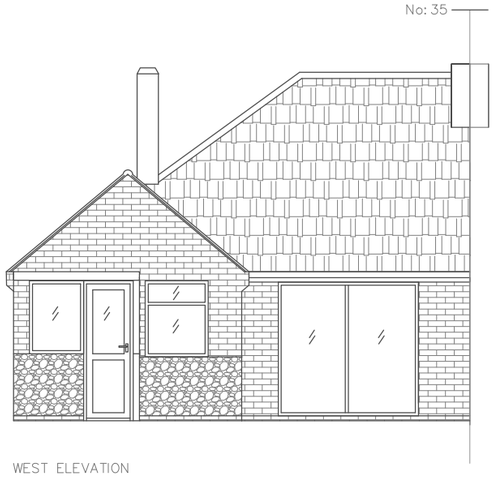

WEST ELEVATION



NORTH ELEVATION

N

35 Rackham Road, Worthing BN13 1LW

DETAIL

EXISTING DETAILS

1:100 @ A3

OCT 24'

0 5m 10 15m

PROJECT NO. SO24/66

DWG NO. 02.1

ALL WORKS ARE TO BE CARRIED OUT IN ACCORDANCE WITH CURRENT BUILDING REGULATIONS, BRITISH STANDARDS, CODE OF PRACTICE AND LOCAL AUTHORITY REQUIREMENTS. DO NOT SCALE FROM THIS DRAWING WITHOUT OBTAINING WRITTEN AUTHORIZATION FROM SPACE01 STUDIOS FIRST. THE CONTENTS OF THIS PLAN INCLUDING THE PRINTED NOTES ARE COPYRIGHT AND REPRODUCTION IN WHOLE OR PART IS NOT PERMITTED WITHOUT PRIOR CONSENT OF THE SPACE STUDIOS BTN IN WRITING.

THE SPACE STUDIOS BTN
ARCHITECTURAL SERVICES