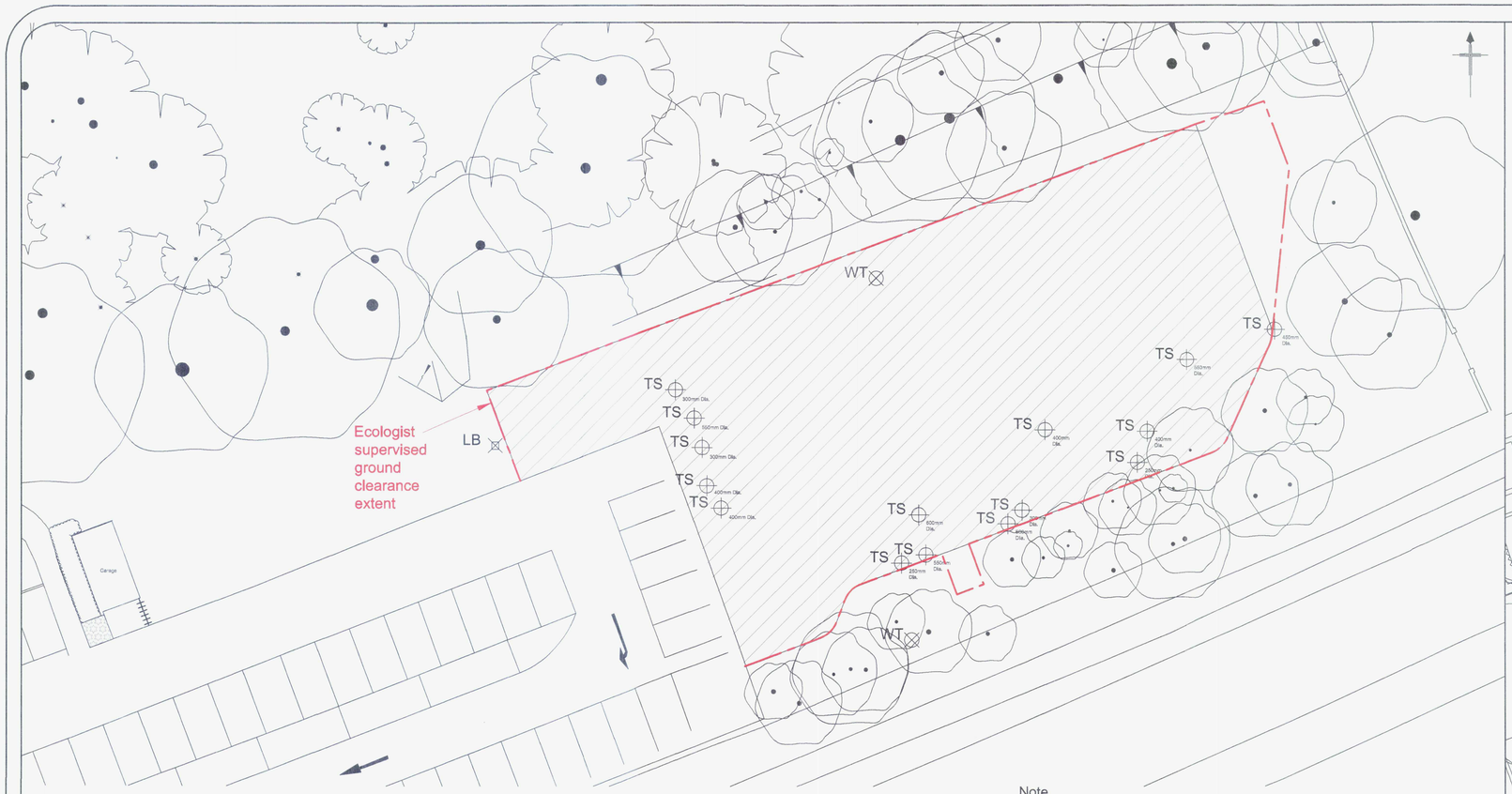

WORKS AREA ONE - SITE CLEARANCE

Scale 1:200

Note.
NO vehicles shall enter or works commence on the proposed extension area until the Ecologist Supervised Ground Clearance has been completed.

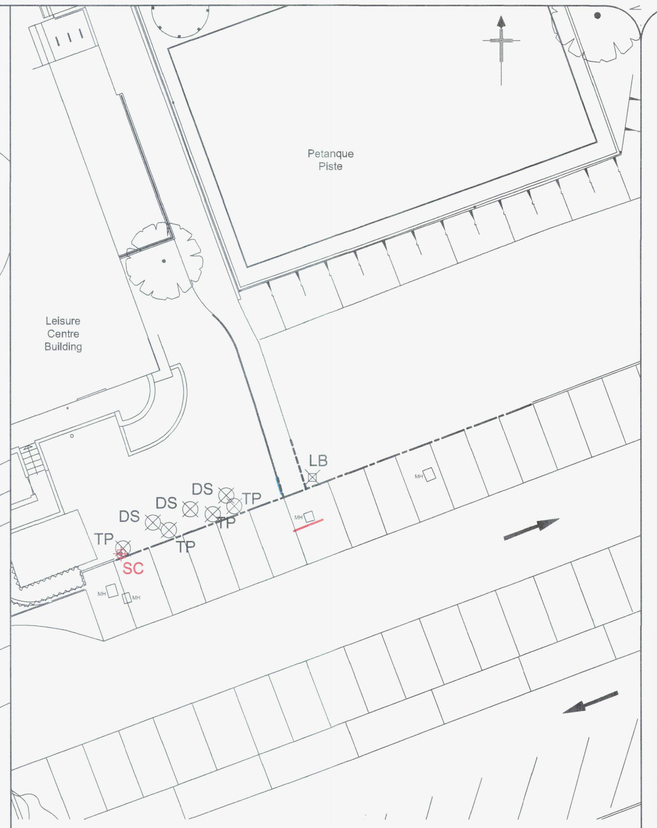

WORKS AREA TWO - SITE CLEARANCE

Scale 1:200

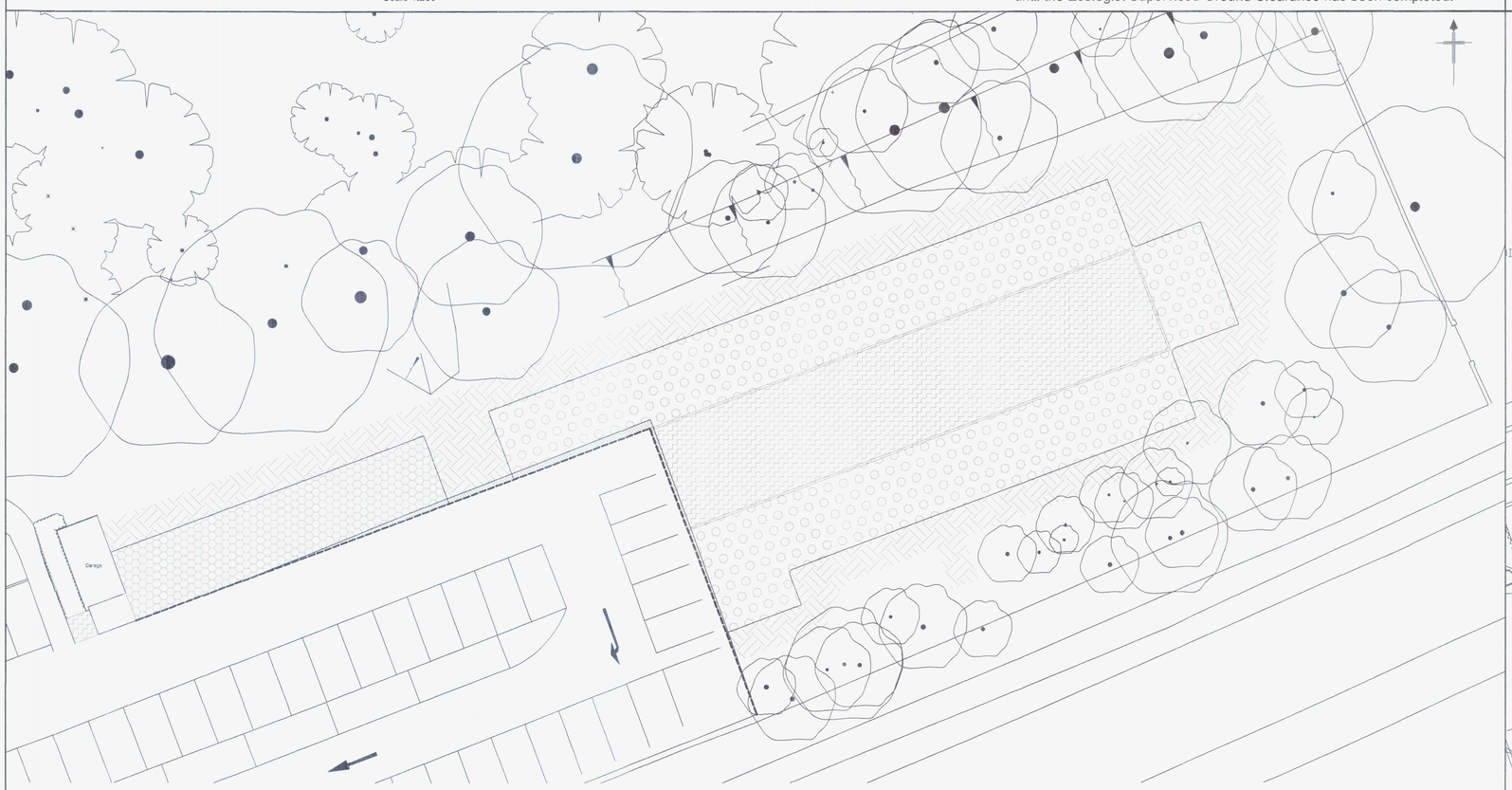

WORKS AREA ONE - EARTHWORKS

Scale 1:200

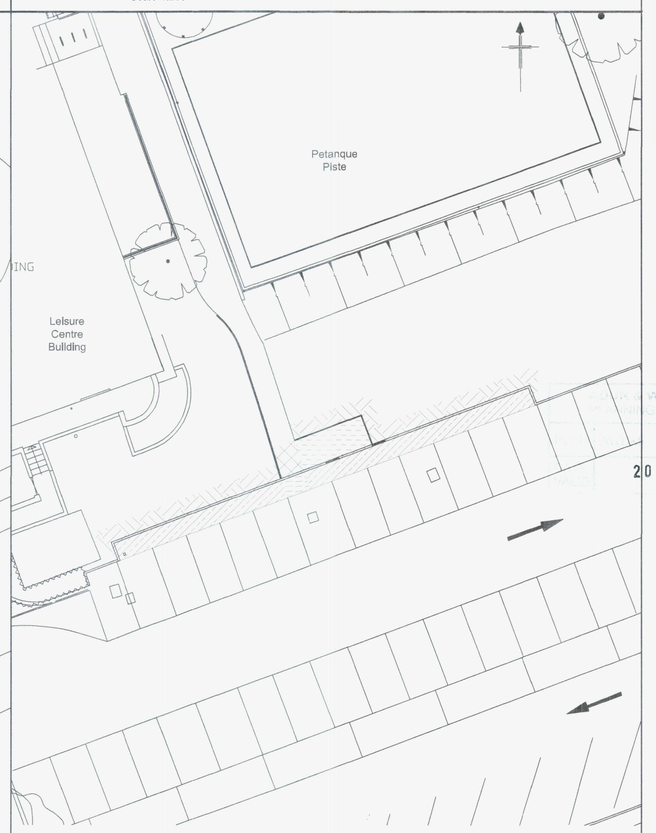

WORKS AREA TWO - EARTHWORKS

Scale 1:200

Notes:
1. Do not scale from this drawing.
2. All measurements are in millimetres unless otherwise stated.

SITE CLEARANCE

KEY

- Take up and dispose off site concrete edging.
- Take up and dispose off site precast concrete kerbs.
- Take up and dispose off site pedestrian guardrail.
- Take up and dispose off site pedestrian handrail.
- Take down and dispose off site 3m high brick wall.
- DS — Take up and dispose off site disabled parking sign and post.
- TP — Take up and dispose off site timber post.
- WT — Take up and dispose off site metal water tank.
- TS — Tree stump to be cut down and stump ground / removed.
- LB — Take up and store on site for reuse litter bin
- SC — Lower level of water stopcock cover and frame.
- Extent of topsoil excavation to be supervised by Ecologist
- Take down and dispose off site 2m high bushes and roots.

EARTHWORKS

KEY

- Excavation in grass verge for flexible car park construction.
- Excavation in grass verge for flexible footpath construction.
- Excavation in grass verge for modula cell and shingle parking bays.
- Excavation in scrub land for excavation and verge topsoil improvement
- Excavation in scrub land for flexible roadway construction.
- Excavation in scrub land for modula cell and shingle parking bays
- Excavation in flexible footpath construction for flexible car park construction.
- Excavation in flexible footpath construction for flexible footpath construction.
- Sawn cut in reinforced concrete car park construction.
- Excavation in reinforced concrete car park construction for car park and roadway construction.

Reproduced by permission of Ordnance Survey on behalf of HMSO. ©Crown Copyright and database right (2017). Ordnance Survey 100024321 & 100018824

	Revision	By	Date

AMENDMENTS

1306/16

20 SEP 2017

ADUR & WORTHING COUNCILS
ENGINEERING SERVICES
TOWN HALL, CHAPEL ROAD
WORTHING BN11 1HA
TEL: 01903 239999
www.adur-worthing.gov.uk
engineers@adur-worthing.gov.uk

LANCING MANOR LEISURE CENTRE CAR PARK EXTENSION

Site Clearance and Earthworks Plans

Scale: As Shown @ A1	Date: 20/05/2017
Drawn by: MAP	Checked by: KA
Drawing number: 1718/156110/02	