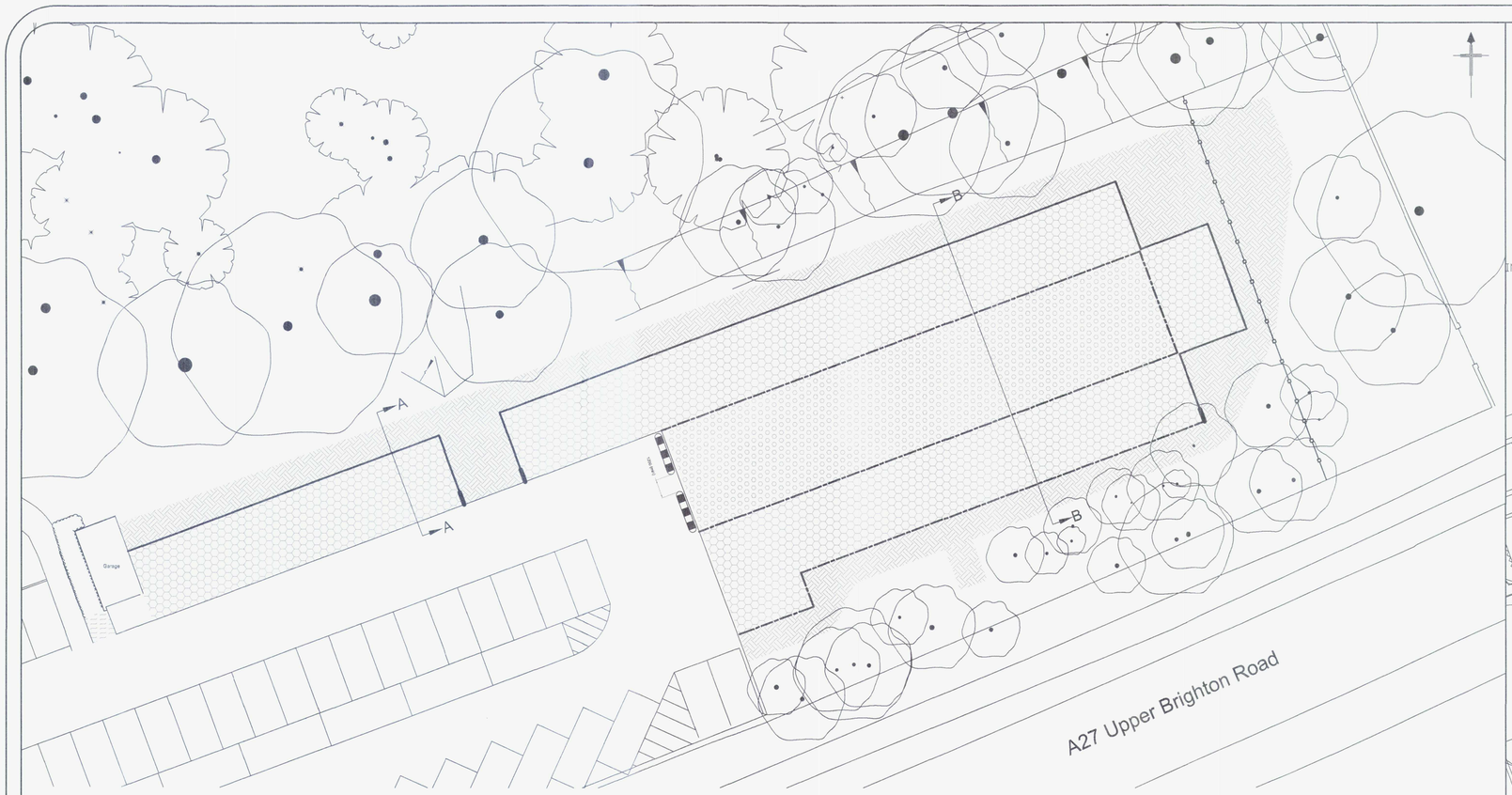

WORKS AREA ONE - CONSTRUCTION

Scale 1:200

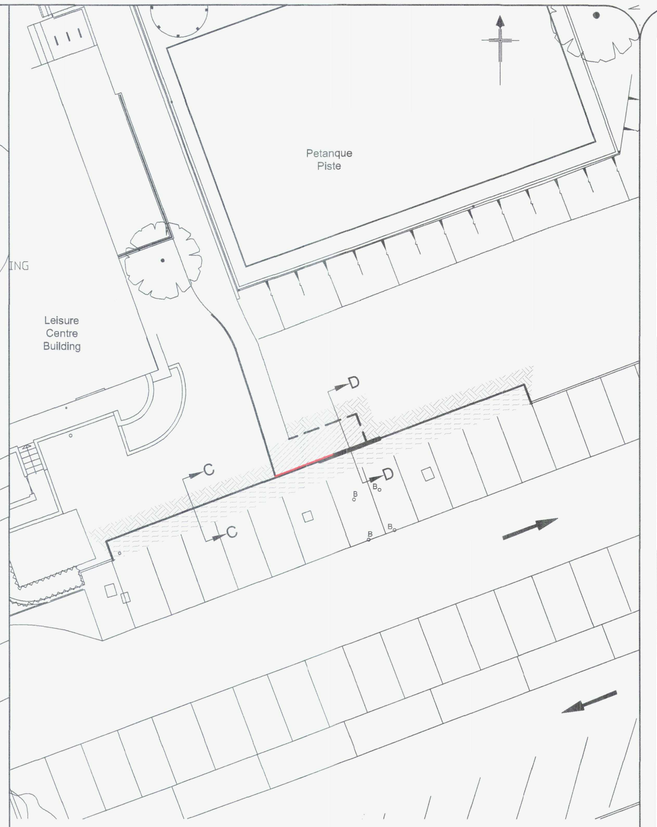

WORKS AREA TWO - CONSTRUCTION

Scale 1:200

Notes:
1. Do not scale from this drawing.
2. All measurements are in millimetres unless otherwise stated.
3. No vehicle shall enter or works commence on the proposed extension area until the Ecologist Supervised Ground Clearance has been completed. Extent shown on Dwg. No.1718/156110/02.

CONSTRUCTION PLAN

KEY

- Precast concrete 125x255HB2 kerb.
- Dropper and dropped kerbs.
- Precast concrete channel 150x150CS.
- Precast concrete edgings 50x150EF.
- 1.2m high pedestrian guardrail.
- 1.8m high close boarded timber fencing.
- Bituminous car park construction.
- Porous bitumin car park roadway construction.
- Bituminous footpath construction.
- Modula cell and shingle construction.
- Top soiled areas
- B_o Bollard
- Speed hump

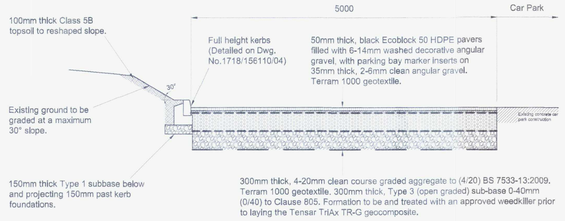

CONSTRUCTION CROSS SECTION A-A

Scale 1:50

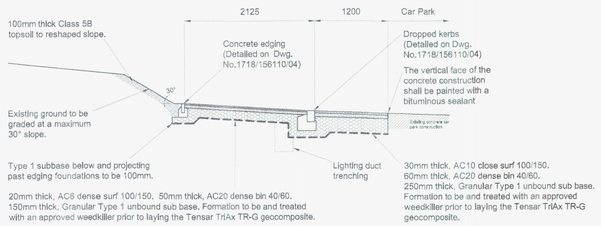

CONSTRUCTION CROSS SECTION D-D

Scale 1:50



CONSTRUCTION CROSS SECTION B-B

Scale 1:50

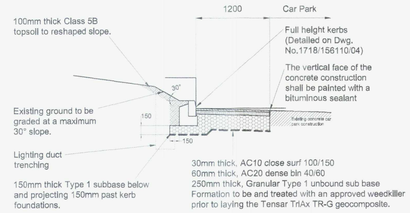

CONSTRUCTION CROSS SECTION C-C

Scale 1:50

ADUR & WORTHING PLANNING SERVICES
PLANS AWDM/1306/16
DATE RECEIVED 20 SEP 2017

Reproduced by permission of Ordnance Survey on behalf of HMSO. ©Crown Copyright and database right (2017). Ordnance Survey 100024321 & 100018824

	Revision	By	Date

AMENDMENTS

ADUR & WORTHING
COUNCILS
ENGINEERING SERVICES
TOWN HALL, CHAPEL ROAD
WORTHING BN11 1HA
TEL: 01903 239999
www.adur-worthing.gov.uk
engineers@adur-worthing.gov.uk

LANCING MANOR LEISURE CENTRE CAR PARK EXTENSION

Construction Plan and Construction Cross Sections

Scale: As Shown @ A1	Date: 20/05/2017
Drawn by: MAP	Checked by: KA
Drawing number: 1718/156110/03	