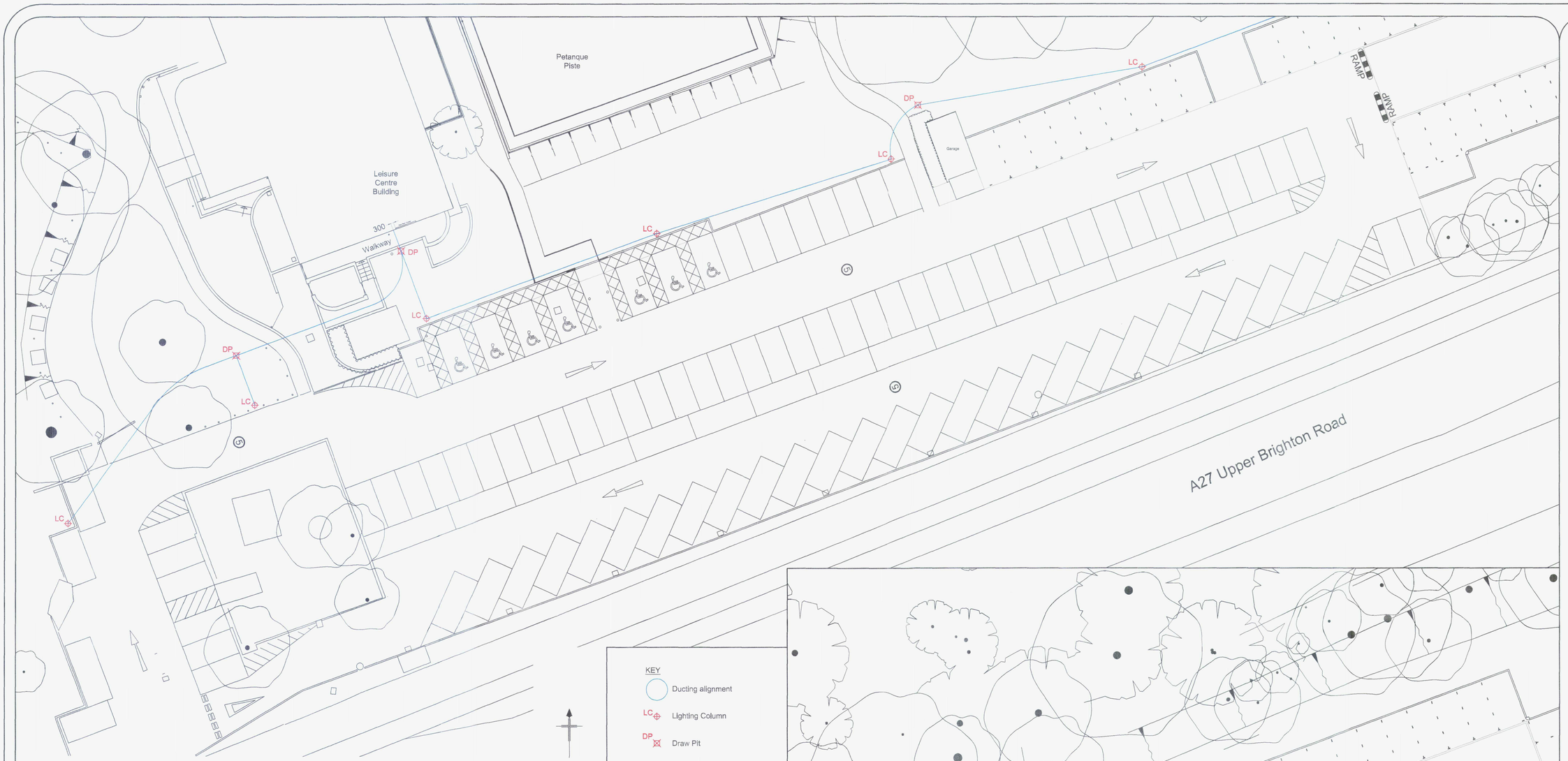

EXISTING CAR PARK AREA

Scale 1:200

KEY

- Ducting alignment
- LC Lighting Column
- DP Draw Pit

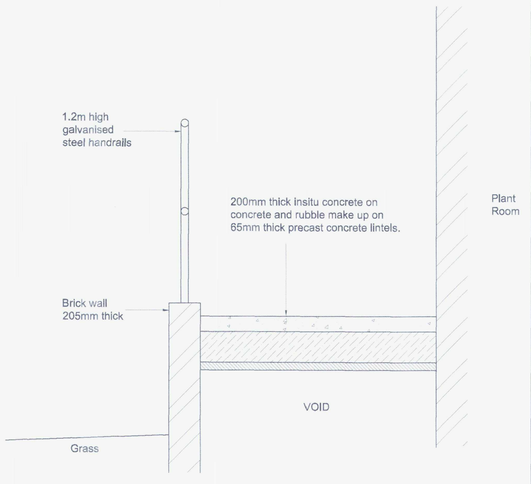

EXISTING WALKWAY CONSTRUCTION

Scale 1:20

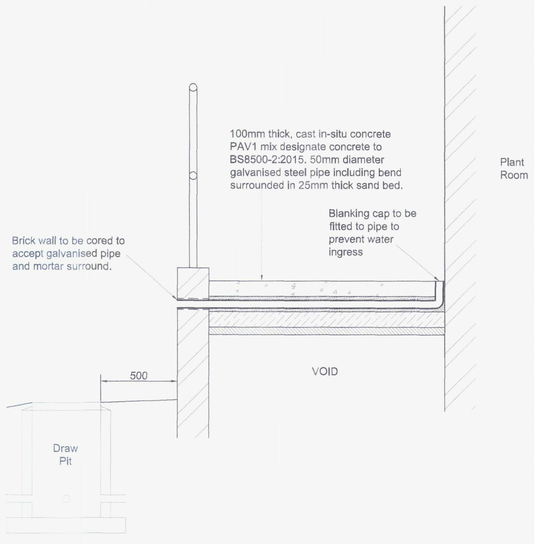

DUCT ACCESS ACROSS WALKWAY

Scale 1:20

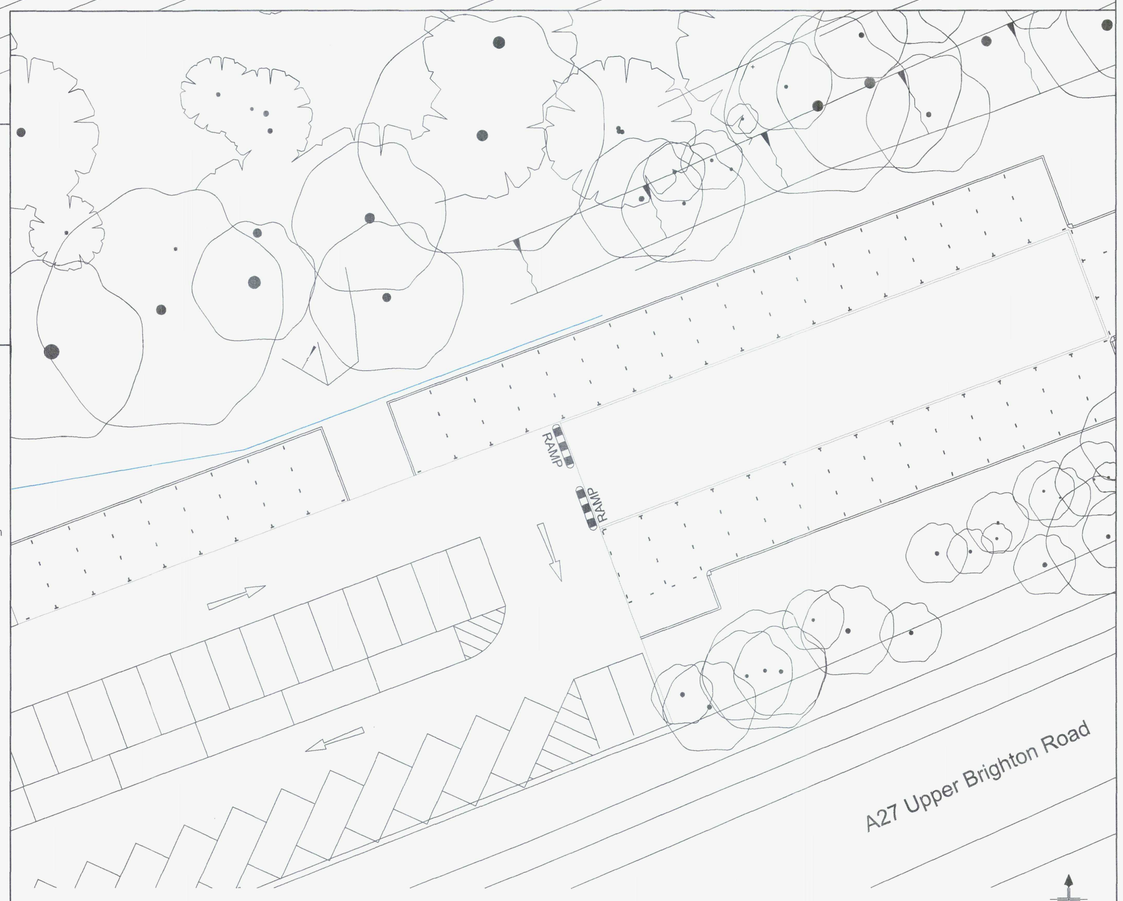

PROPOSED CAR PARK EXTENSION

Scale 1:200

Notes:

1. Do not scale from this drawing.
2. All measurements are in millimetres unless otherwise stated.
3. Lighting columns shall be set back 500mm behind kerb alignments and to lower in line with kerb alignments.
4. Lighting column foundation details are shown on Dwg. No.1718/156110/04.
5. Lighting ducting, trenching and trench reinstatement details are shown on Dwg. No.1718/156110/04.
6. Lighting cable draw pit detail is shown on Dwg. No.1718/156110/04.

ADUR & WORTHING COUNCILS ENGINEERING SERVICES
PLAN No. 136/16
20 SEP 2017

Reproduced by permission of Ordnance Survey on behalf of HMSO. ©Crown Copyright and database right (2017). Ordnance Survey 100024321 & 100018824

	Revision	By	Date

AMENDMENTS

ADUR & WORTHING
COUNCILS
ENGINEERING SERVICES
TOWN HALL, CHAPEL ROAD
WORTHING BN11 1HA
TEL: 01903 239999
www.adur-worthing.gov.uk
engineers@adur-worthing.gov.uk

LANCING MANOR LEISURE CENTRE CAR PARK EXTENSION

WORKS AREA THREE
Lighting Column and Ducting Layout

Scale: 1:200 @ A1	Date: 20/05/2017
Drawn by: MAP	Checked by: KA
Drawing number: 1718/156110/05	