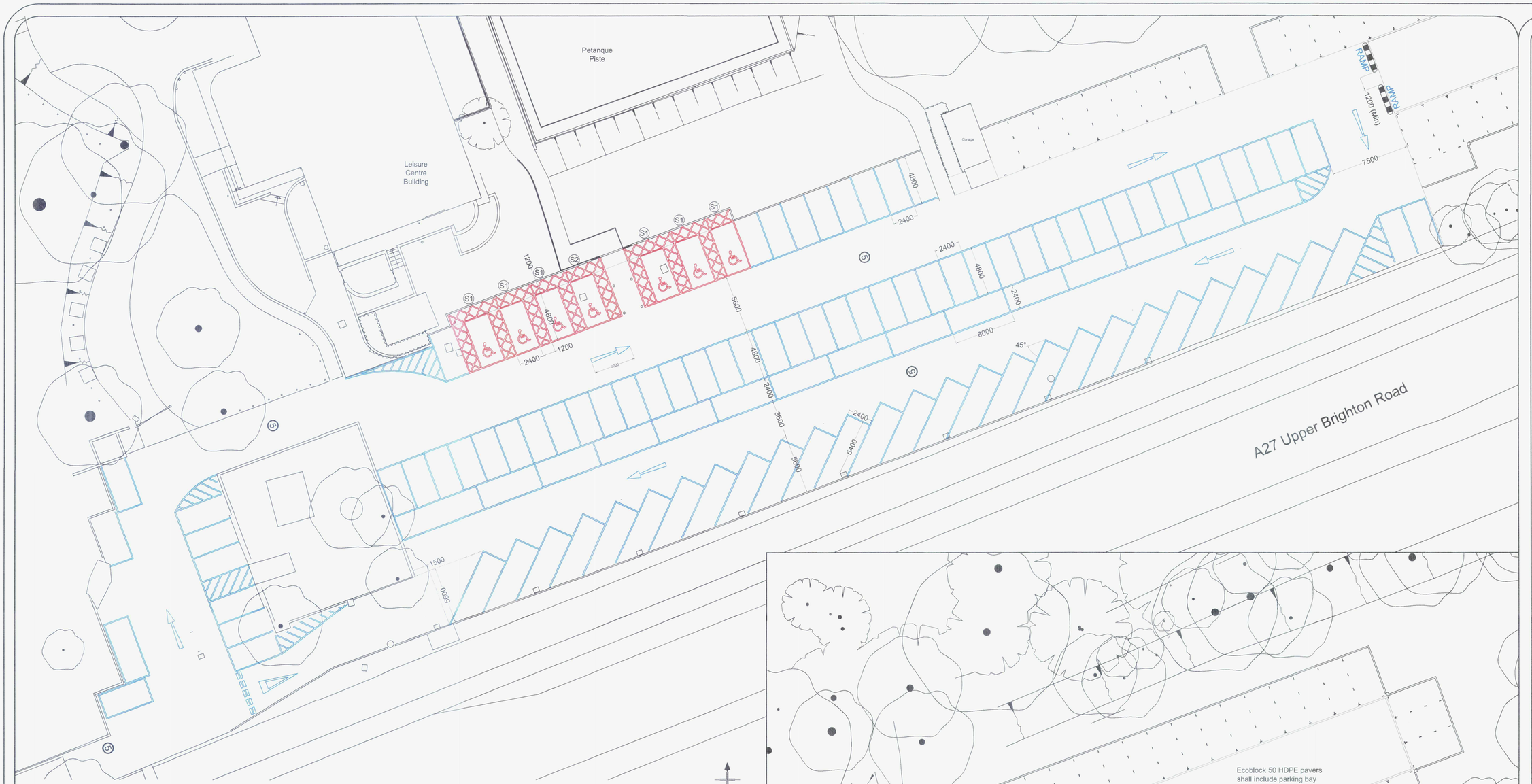

EXISTING CAR PARK AREA REVISED LAYOUT

Scale 1:200

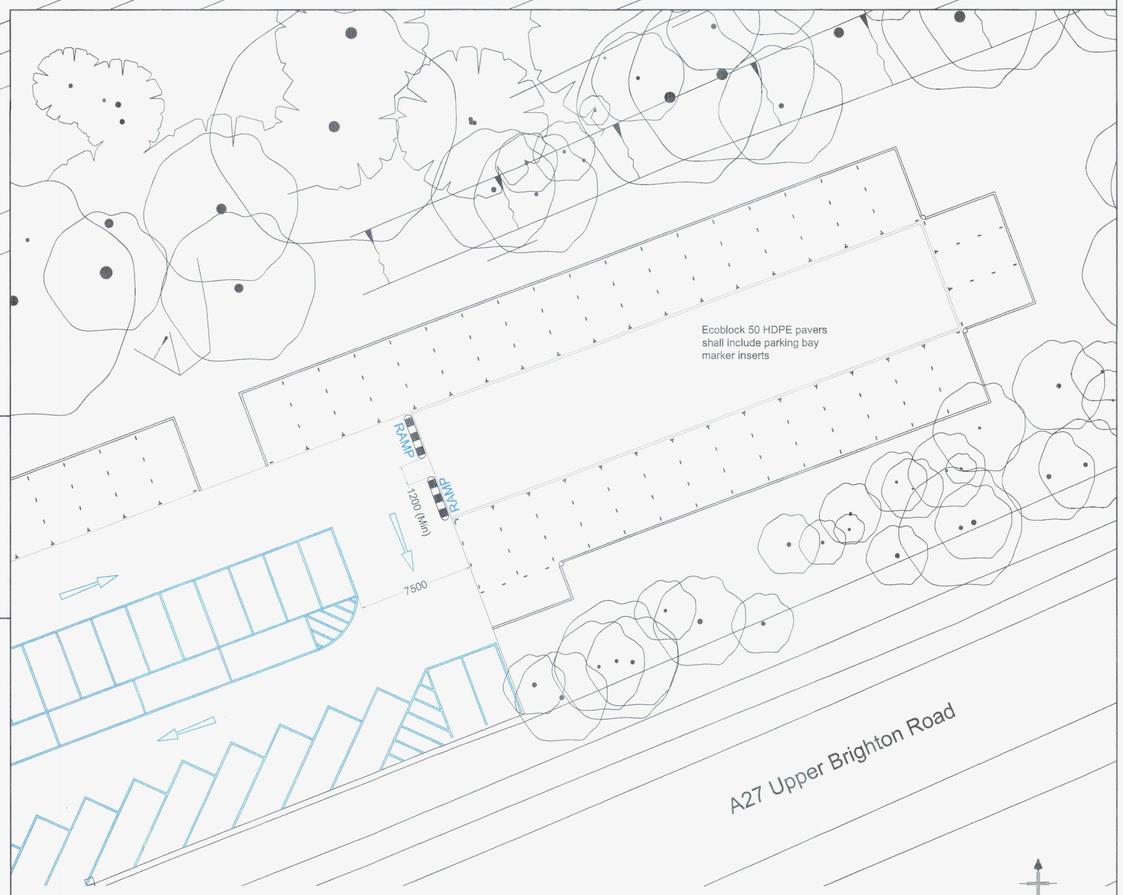

PROPOSED CAR PARK EXTENSION LAYOUT

Scale 1:200

KEY

- White thermoplastic screed
- Yellow thermoplastic screed
- S1 Disabled parking bay sign on post
- S2 Disabled parking bay sign fixed to pedestrian guardrail

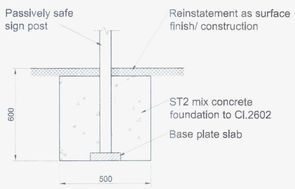

SIGN POST FOUNDATION

Scale 1:20



DISABLED PARKING SIGNAGE ON PEDESTRIAN GUARDRAIL

Scale 1:20



NOTES

1. Sign plates shall be erected centrally to parking bay directly behind the parking bay outside of the yellow hatched zone.
2. Sign plates shall be erected 1.2m above ground level.
3. Sign plates to be erected on new posts or fixed to the pedestrian guardrail barrier.

DISABLED PARKING SIGNAGE

Scale 1:5

Notes:

1. Do not scale from this drawing.
2. All measurements are in millimetres unless otherwise stated.
3. Surface Markings

Standard parking bays
Shall be 2.4m x 4.8m and marked in 100mm wide white thermoplastic screed.

Chevron parking bays
Shall be set out at 45° and be 2.4m x 5.4m (on the shortest length and marked in 100mm wide white thermoplastic screed.

Disabled parking bays
Shall be 2.4m x 4.8m with a centralised 1.4m high disabled wheelchair symbol to the front of the parking bay and a 1.2m wide hatched boarder to one side and rear, all in 100mm wide yellow thermoplastic screed.

Arrows
Shall be 4m long and marked in white thermoplastic screed.

Lettering
Shall be in 600mm high letters and marked in white thermoplastic screed.

Speed Limit
Shall be 600mm high number with a 1m diameter circle and marked in white thermoplastic screed.

ADUR & WORTHING PLANNING SERVICES
REF. NO. 1306/16
DATE VALID 20 SEP 2017

Reproduced by permission of Ordnance Survey on behalf of HMSO. ©Crown Copyright and database right (2017). Ordnance Survey 100024321 & 100018824

Revision	By	Date

AMENDMENTS

A&W
ADUR & WORTHING COUNCILS
ENGINEERING SERVICES
TOWN HALL, CHAPEL ROAD
WORTHING BN11 1HA
TEL: 01903 239999
www.adur-worthing.gov.uk
engineers@adur-worthing.gov.uk

LANCING MANOR LEISURE CENTRE CAR PARK EXTENSION

Surface Markings and Signage Layout

Scale: 1:200 @ A1	Date: 20/05/2017
Drawn by: MAP	Checked by: KA
Drawing number: 1718/156110/06	