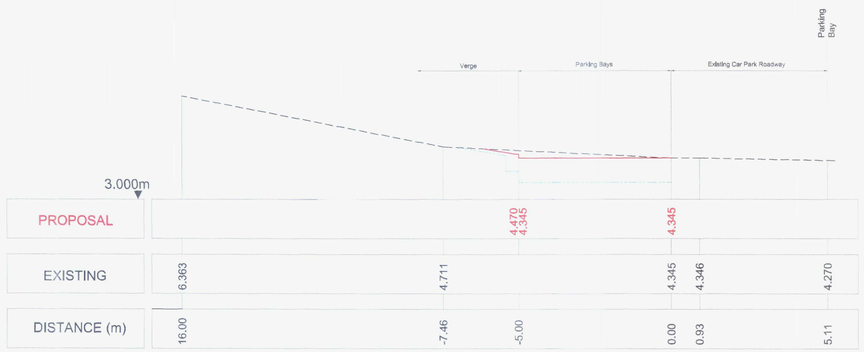

CROSS SECTION CA-CA

Scale 1:100

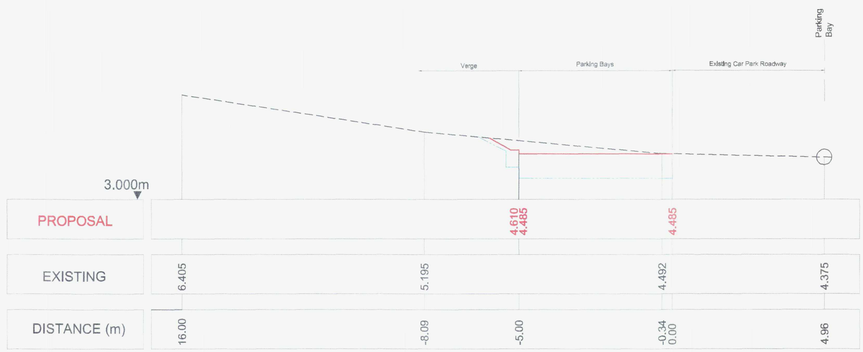

CROSS SECTION CB-CB

Scale 1:100

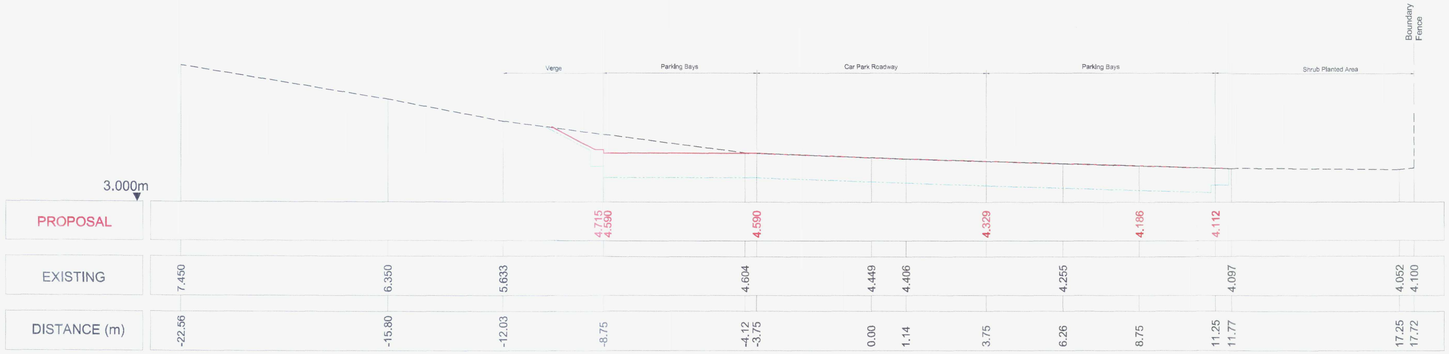

CROSS SECTION CC-CC

Scale 1:100

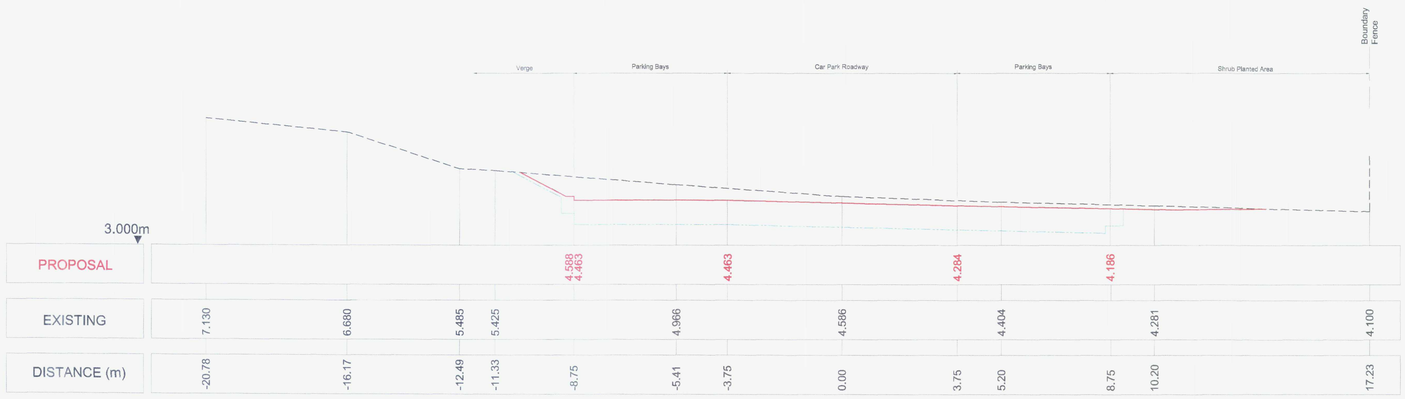

CROSS SECTION CD-CD

Scale 1:100



LOCATION PLAN

Scale : N.T.S

KEY

Existing Levels
Proposed Levels
Earthworks Outline

Notes:

1. Do not scale from this drawing.
2. All measurements are in metres unless otherwise stated.
3. No vehicle shall enter or works commence on the proposed extension area until the Ecologist Supervised Ground Clearance has been completed. Extent shown on Dwg. No.1718/156110/02.

ADUR & WORTHING PLANNING SERVICES
PLAN NO. AWDAL 1306/16
DATE VALID 20 SEP 2017

Reproduced by permission of Ordnance Survey on behalf of HMSO. ©Crown Copyright and database right (2017). Ordnance Survey 100024321 & 100018824

Revision	By	Date

AMENDMENTS

A&W
ADUR & WORTHING
COUNCILS
ENGINEERING SERVICES
TOWN HALL, CHAPEL ROAD
WORTHING BN11 1HA
TEL: 01903 239999
www.adur-worthing.gov.uk
engineers@adur-worthing.gov.uk

LANCING MANOR LEISURE
CENTRE CAR PARK EXTENSION

Cross Sections
CA-CA to CD-CD

Scale: 1:100 @ A1	Date: 20/05/2017
Drawn by: MAP	Checked by: KA
Drawing number: 1718/156110/09	