

CROSS SECTION CE-CE

Scale 1:100

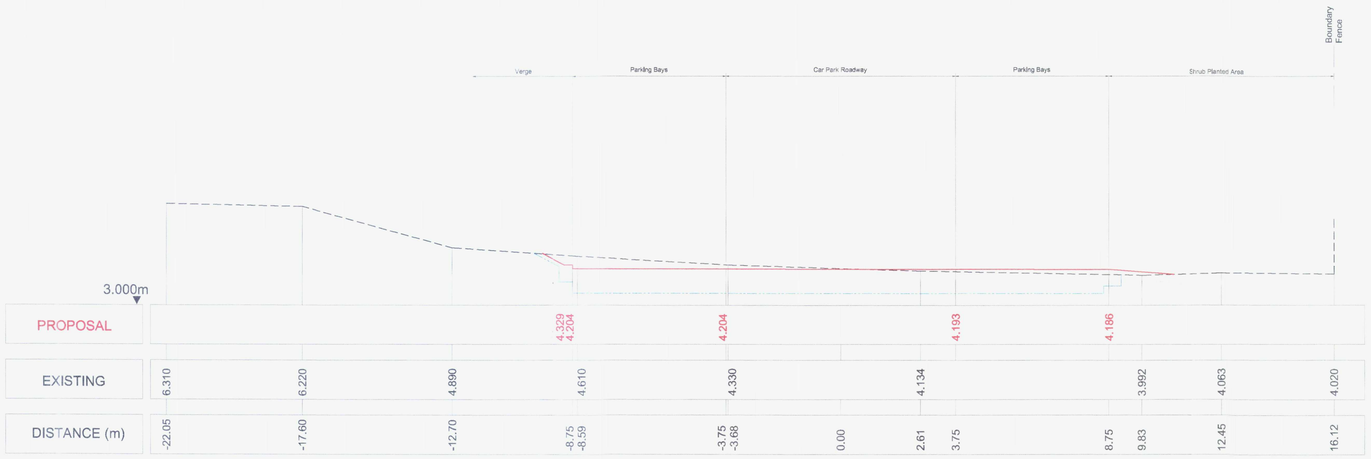

CROSS SECTION CF-CF

Scale 1:100

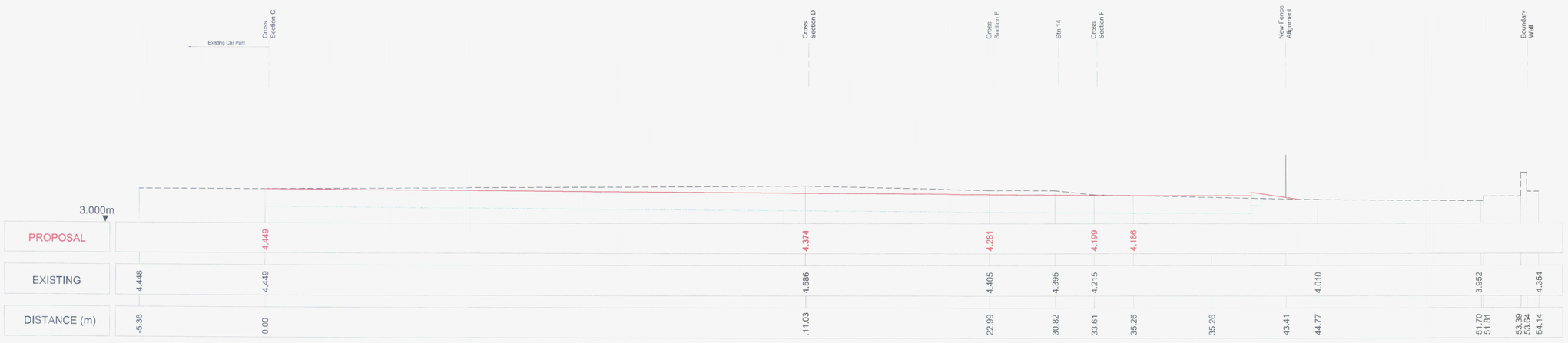

LONG SECTION LA-LA

Scale 1:100

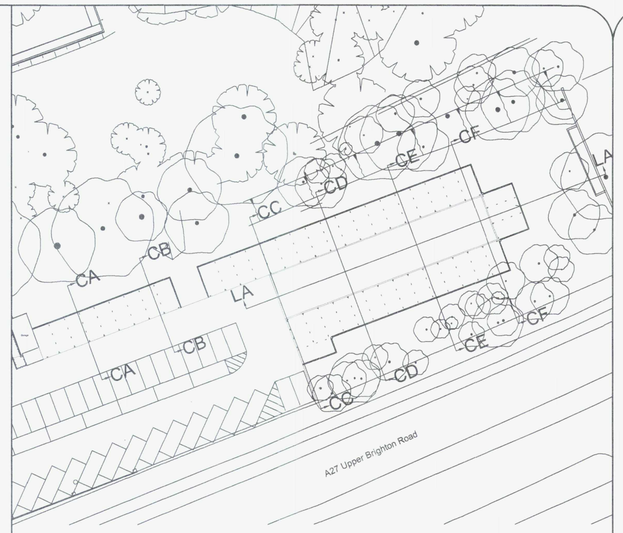

LOCATION PLAN

Scale : N.T.S

KEY

Existing Levels

Proposed Levels

Earthworks Outline

Notes:

1. Do not scale from this drawing.
2. All measurements are in metres unless otherwise stated.
3. No vehicle shall enter or works commence on the proposed extension area until the Ecologist Supervised Ground Clearance has been completed. Extent shown on Dwg. No.1718/156110/02.

ADUR & WORTHING COUNCILS ENGINEERING SERVICES
PLAN No. 1306/16
DATE RECD 20 SEP 2017

Reproduced by permission of Ordnance Survey on behalf of HMSO. ©Crown Copyright and database right (2017). Ordnance Survey 100024321 & 100018824

	Revision	By	Date

AMENDMENTS

ADUR & WORTHING
COUNCILS
ENGINEERING SERVICES
TOWN HALL, CHAPEL ROAD
WORTHING BN11 1HA
TEL: 01903 239999
www.adur-worthing.gov.uk
engineers@adur-worthing.gov.uk

LANCING MANOR LEISURE CENTRE CAR PARK EXTENSION

Cross Section CE-CE to CF-CF & Long Section LA-LA

Scale: As Shown @ A1	Date: 20/05/2017
Drawn by: MAP	Checked by: KA
Drawing number: 1718/156110/10	