TITLE NUMBER

H.M. LAND REGISTRY

WSX 109006

ORDNANCE SURVEY PLAN REFERENCE TQ 2205 SECTION E Scale 1/1250

COUNTY WEST SUSSEX DISTRICT ADUR © Crown copyright 1975

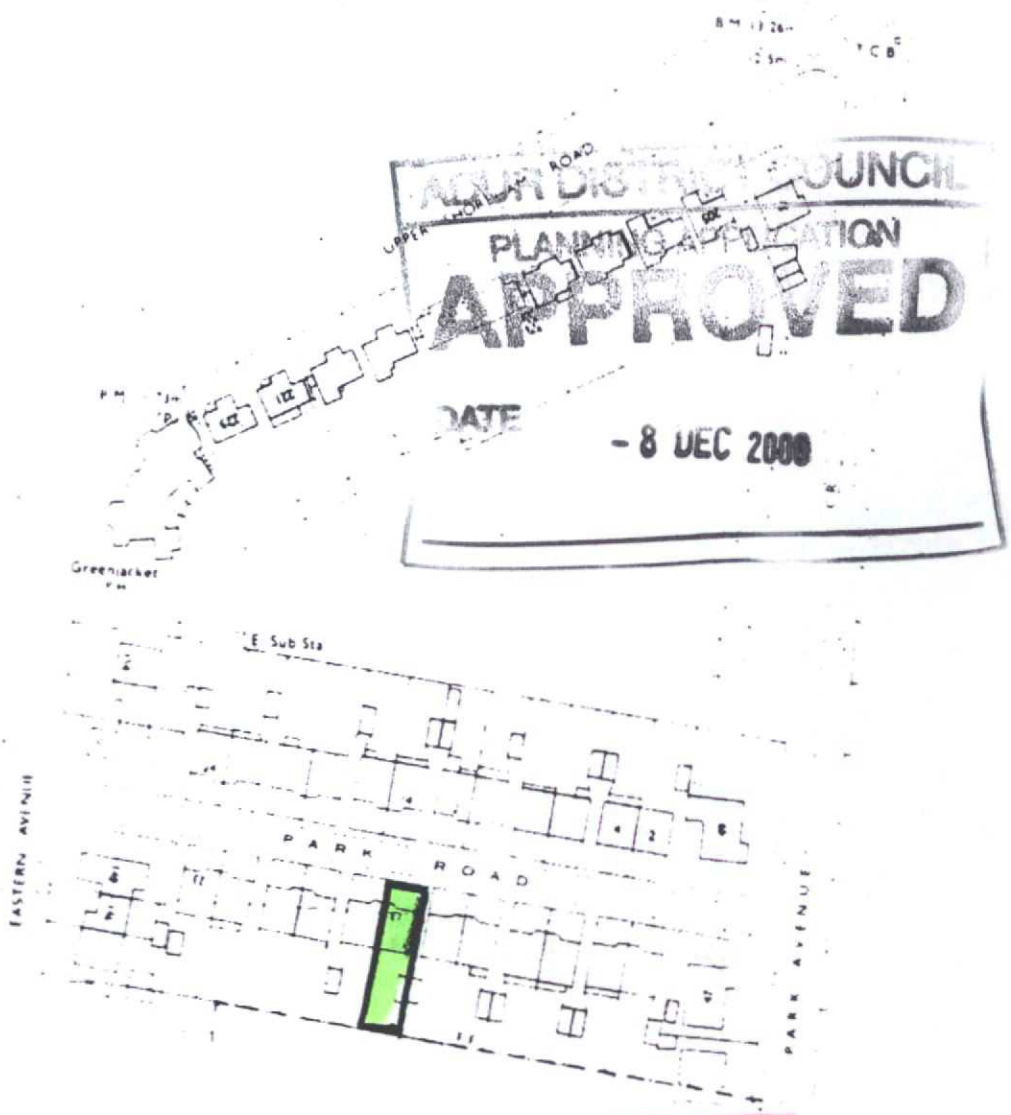

ADUR DISTRICT COUNCIL
PLANNING APPLICATION
APPROVED
DATE - 8 DEC 2006

ADUR DISTRICT
PLANNING D

PLAN No.	ADC/0413/06
DATE RECEIVED	- 8 NOV 2006

FILED PLAN H.M. LAND REGISTRY

This title is dealt with by Land Registry, Portsmouth Office

This is a copy of the view of the title plan obtained from HM Land Registry showing the state of the title plan on 29 MAR 2006 at 17:21:27. It may not be to the scale shown on the title plan

13
15
108.9'
108.9'
Sewer
50.0'
50.0'
70.0'
PARK ROAD
PARK AVENUE
APPROVED
DATE
- 8 DEC 2008
ADUR DISTRICT COUNCIL
PLANNING DIVISION
DATE RECEIVED
- 8 NOV 2008
H M LAND REGISTRY
COPY (liable to distortion in scale)

PROPOSED CONSERVATORY AT 13 PARK ROAD
SHOREHAM-BY-SEA WEST SUSSEX BN43 6PF
BOUNDARY LINES DETAILED

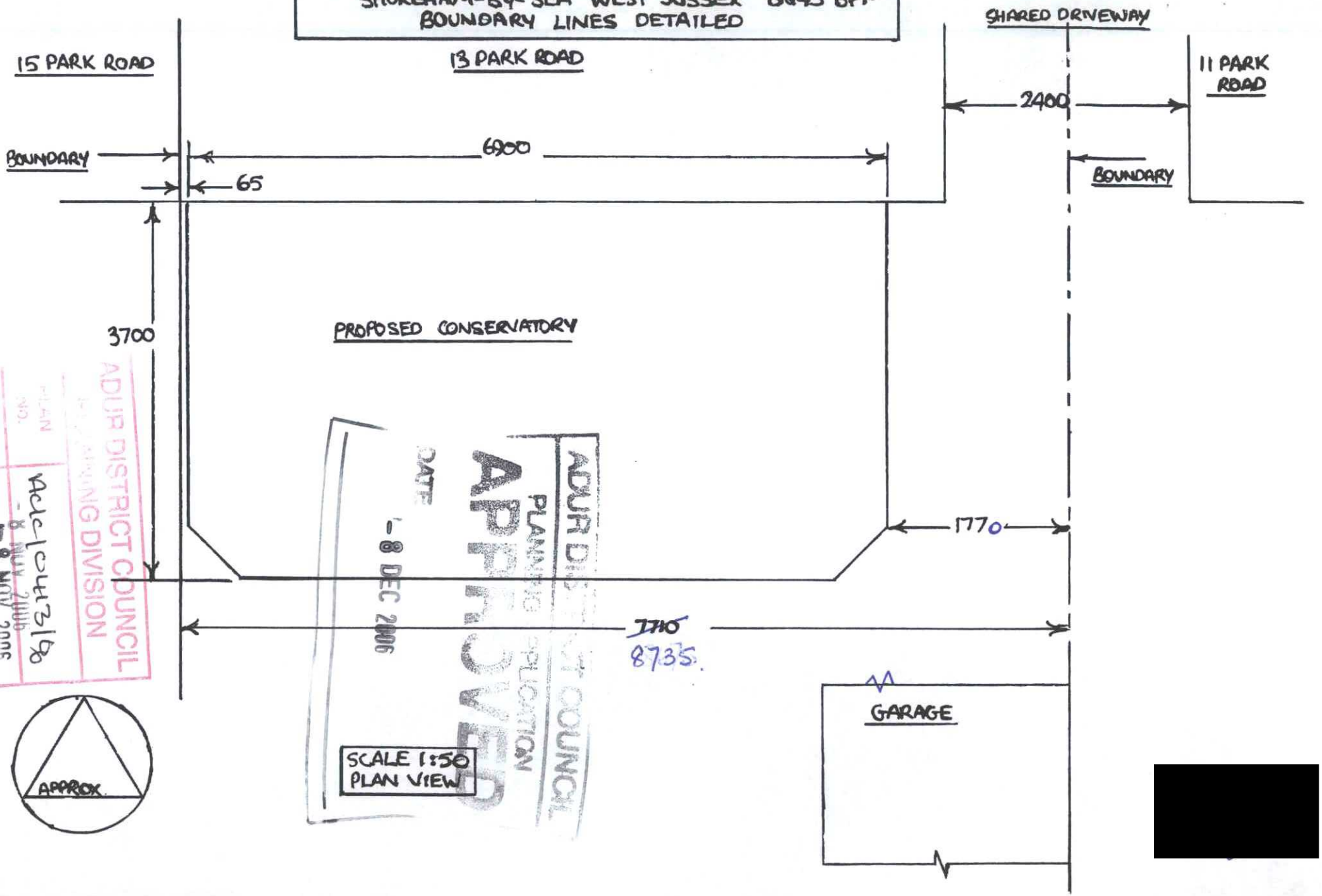

ADUR DISTRICT COUNCIL
PLANNING DIVISION
DATE RECEIVED
PLAN NO.
Adc/0443/06
8 NOV 2006

ADUR DISTRICT COUNCIL
PLANNING APPLICATION
APPROVED
DATE
- 8 DEC 2006

[redacted]

[redacted]

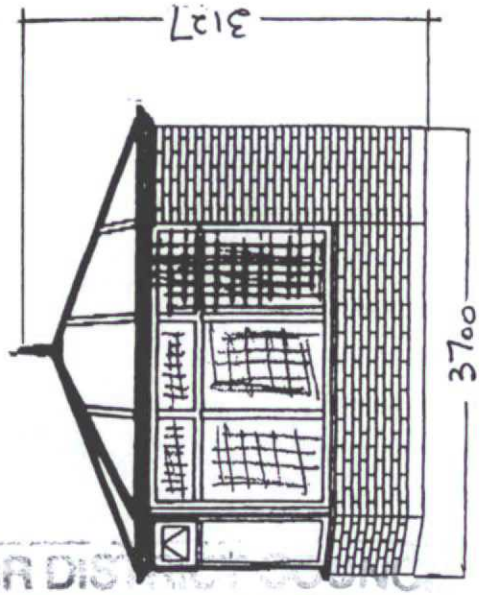

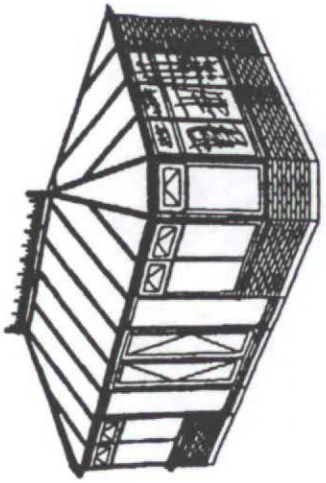

ADUR DISTRICT COUNCIL
PLANNING APPLICATION
APPROVED
DATE - 8 DEC 2006

600

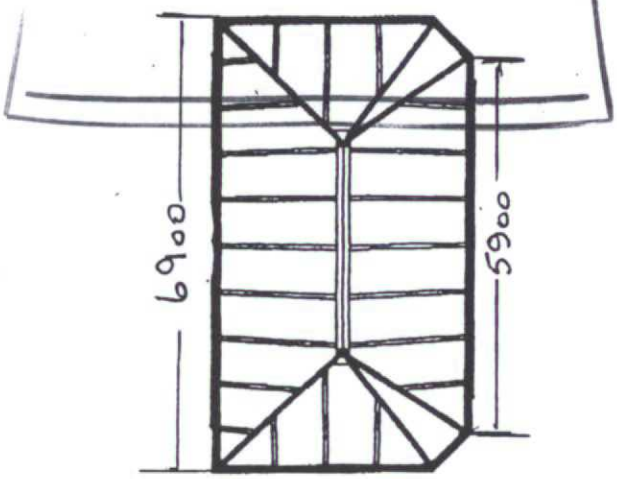

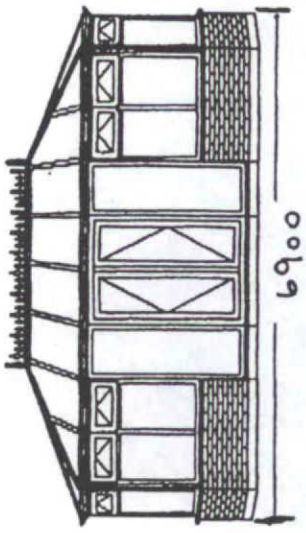

600

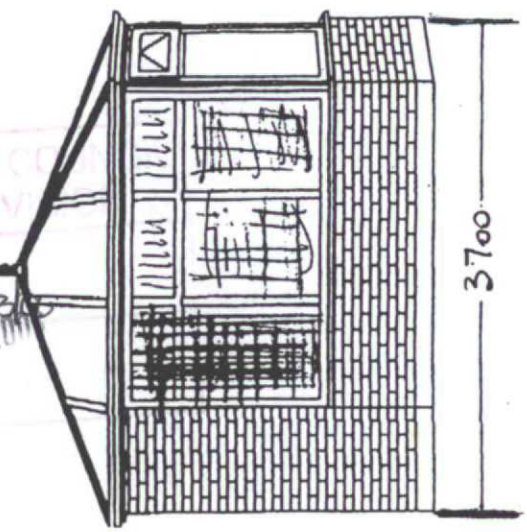

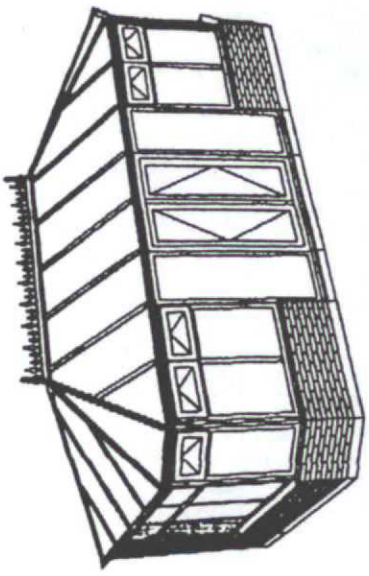

ADUR DISTRICT COUNCIL
PLANNING DIVISION
PLAN No. Ack/0413/06
DATE RECEIVED - 8 NOV 2006

LOCATE
HOME IMPROVEMENTS LTD
Installers of PVC-ue • Fascias • Soffits • Cladding & Guttering
Windows • Doors • Conservatories
Tel: 01270 626144 Fax: 01270 582607
RIGHT 3D VIEW
RIGHT ELEVATION
EXTERNAL BRICKWORK
FRONT ELEVATION
LEFT 3D VIEW
LEFT ELEVATION
ADUR DISTRICT COUNCIL
PLANNING APPLICATION
APPROVED
DATE
- 8 DEC 2006
ADUR DISTRICT COUNCIL
PLANNING DIVISION
DATE RECEIVED
- 8 NOV 2006
PLAN No.
O/A Width: 6600 mm
Roof pitch: 27.0° to 29.6°
Ridge Height: 2100 mm
Frame Ht: 2100 mm
Internal Volume: 57.84 cu.m
Floor Area: 21.02 sq.m
O/A Depth: 3700 mm
Dwarf Wall Ht: 600 mm
Prepared for: Mr & Mrs Cadet
Reference: 1094g
Date: 23\10\2006
No of Views: six
Designers Signature:
Produced using Vectorworks 8.5C © Wintopwin Ltd 2002-2005