1. A PROJECT INFORMATION

MUS Job Number	BT Estimate Number	Survey Requested By	Date of Request
216512	IBCDU8DS	Stephen Hiller	18/01/2012
Exchange	**PCP Number**	**PCP National Grid Reference (Easting; Northing)**	
Southwick	10	523917	105434
PCP Location			
Address			**Postcode**
Side of 48 Oldfield Crescent in Church Lane, Southwick, Brighton			BN42 4GB

1. B CONTACT DETAILS

Company / Authority	Role	Name	Position	Contact Details
British Telecom	Client	Stephen Hiller	Planner	02084 772 195
Cat Surveys Ltd	Surveying Contractor	Becki Chuck	Coordinator	02035 517645
West Sussex County Council	Local Planning Authority	T.B.C	Highways Inspector	T.B.C
West Sussex County Council	Highways Authority	T.B.C	Highways Manager	T.B.C
Morrison Utility Services	Principal Contractor	T.B.C	Agent	T.B.C
Morrison Utility Services	Principal Contractor	Stuart McLean	Local Authority Liaison	07738 502 887
Morrison Utility Services	Principal Contractor		Safety Manager	
Morrison Utility Services	Principal Contractor		Noticing	

1.C QUALITY CONTROL (QC)

NOTE: The DSLAM Survey Pack must go through QC before submission.

Company	Role	Name	Position	Signature
This information pack has been prepared by CAT Surveys Limited with all reasonable skill, care and diligence. We assume no responsibility or liability arising in respect of any third party material.				
CAT Surveys Ltd	Surveying Contractor	Phil Kowbas	Site Technician	07717 393 431
CAT Surveys Ltd	Surveying Contractor	Becki Chuck	Coordinator (QC)	02035 517645
Morrison Utility Services have reviewed the contents and the H&S requirements have been communicated and understood. Any deviations from the instructions in the job-pack will be assessed for risk and communicated back to Head Office for future improvements.				
Morrison Utility Services	Principal Contractor		Planner	

2. LOCATION AND PROPOSED DSLAM INFORMATION

2.A LOCATION INFORMATION

DSLAM Area Location	Conservation Area (Yes or No)	Traffic Sensitive (Yes or No)	National Grid Reference	
			Easting	Northing
Side of 48 Oldfield Crescent in Church Road, BN42 4GB	Yes	No	523923	105434

Street Map



2.B PROPOSED DSLAM TYPE AND MAIN MEASUREMENTS

ECI 128 / 256	Cabinet	Dimensions (mm)
	Width	750
	Depth	374
	Height (Including Root)	1128 (1408)

Concrete Plinth	Dimensions (mm)
Width	950
Depth	574
Depth Below Ground	250+(25 sand+100 compacted Type1)

3 SITE PHOTOGRAPHS SHOWING THE PROPOSED DSLAM AREA

Please show photograph positions on site sketch.

Photograph Number	1	Title	Northeast view of overall site

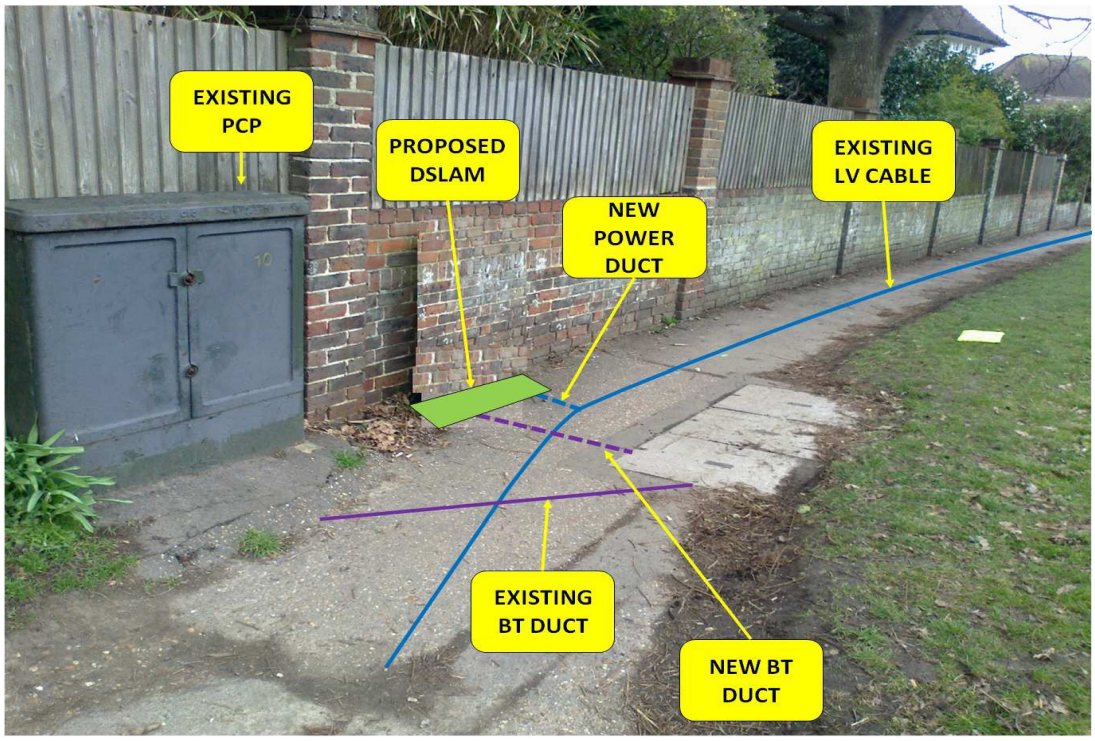

Photograph Number	2	Title	Overview north



Photograph Number	3	Title	Overview east



Photograph Number	4	Title	Overview west



MUS NO: 216512
EXCHANGE: SOUTHWICK
PCP: 10
PCP TO DSLAM (M): 6

NEW BT DUCT (M): 2
NEW POWER DUCT (M): 1
EXISTING BT DUCT (M): 2
EXISTING LV CABLE
EXISTING HV CABLE
EXISTING PCP
NEW DSLAM: ECI 128
EXISTING JOINT BOX: JF11
NEW JOINT BOX REQUIRED: NO

TRAFFIC SENSITIVE: No
CONSERVATION AREA: Yes

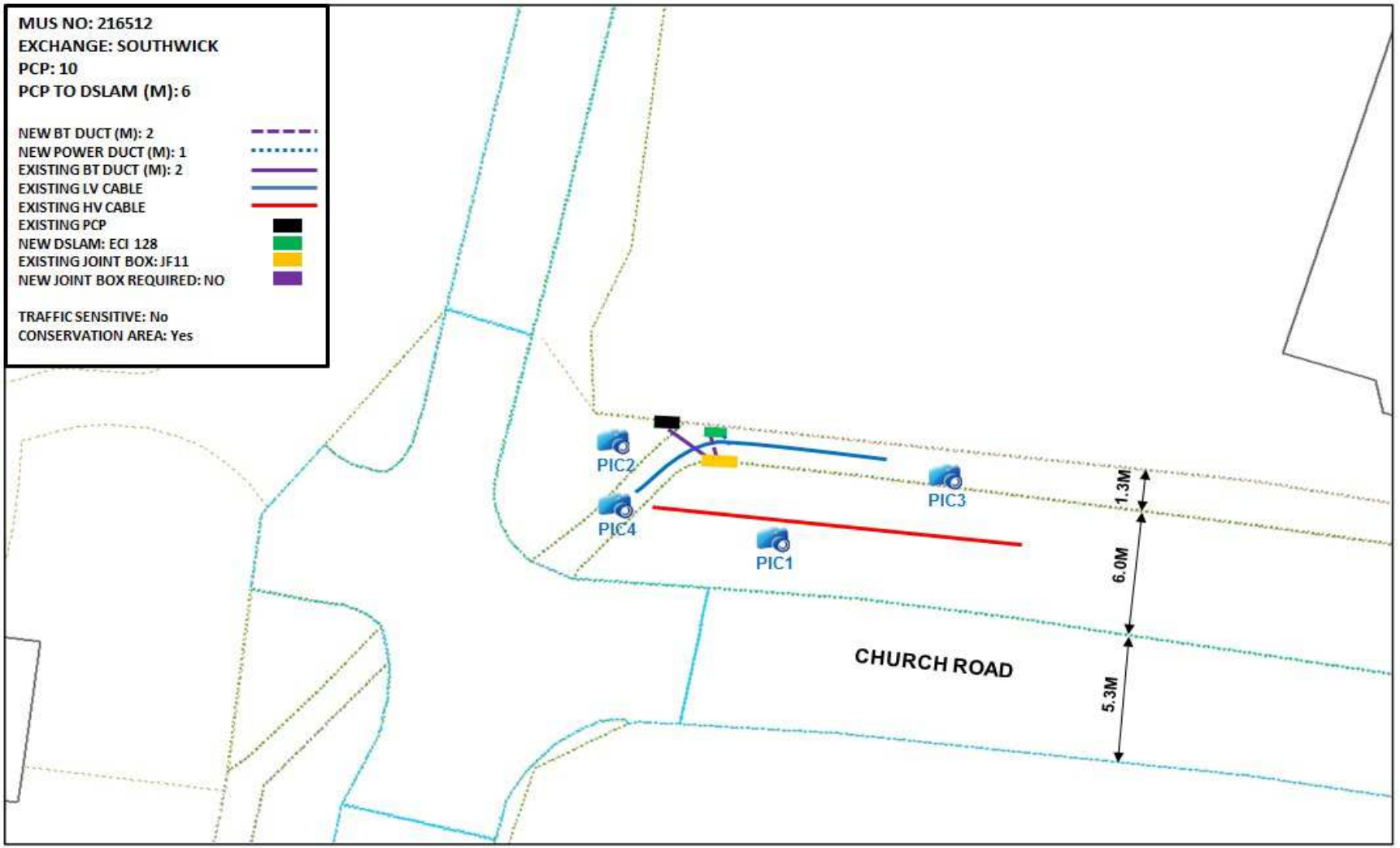

Reproduced by permission of Ordnance Survey on behalf of HMSO. © Crown copyright and database right 2011 . All rights reserved. Ordnance Survey Licence number 100028040

IMPORTANT WARNING:
Information regarding the location of BT apparatus is given for your assistance and is intend for general guidance only. No guarantee is given of its accuracy. It should not be relied upon in the event of excavations or other works being made near to BT apparatus, which may exist at various depths and may deviate from the marked route.

SITE ADDRESS
S/O 48 Oldfield Crescent in Church Lane, Southwick, Brighton, BN42 4SP

SOUTHWICK - PCP 10 - SCALE 1:200

openreach BT

MUS NO: 216512
EXCHANGE: SOUTHWICK
PCP: 10

EXCHANGE: SOUTHWICK
PCP: 10

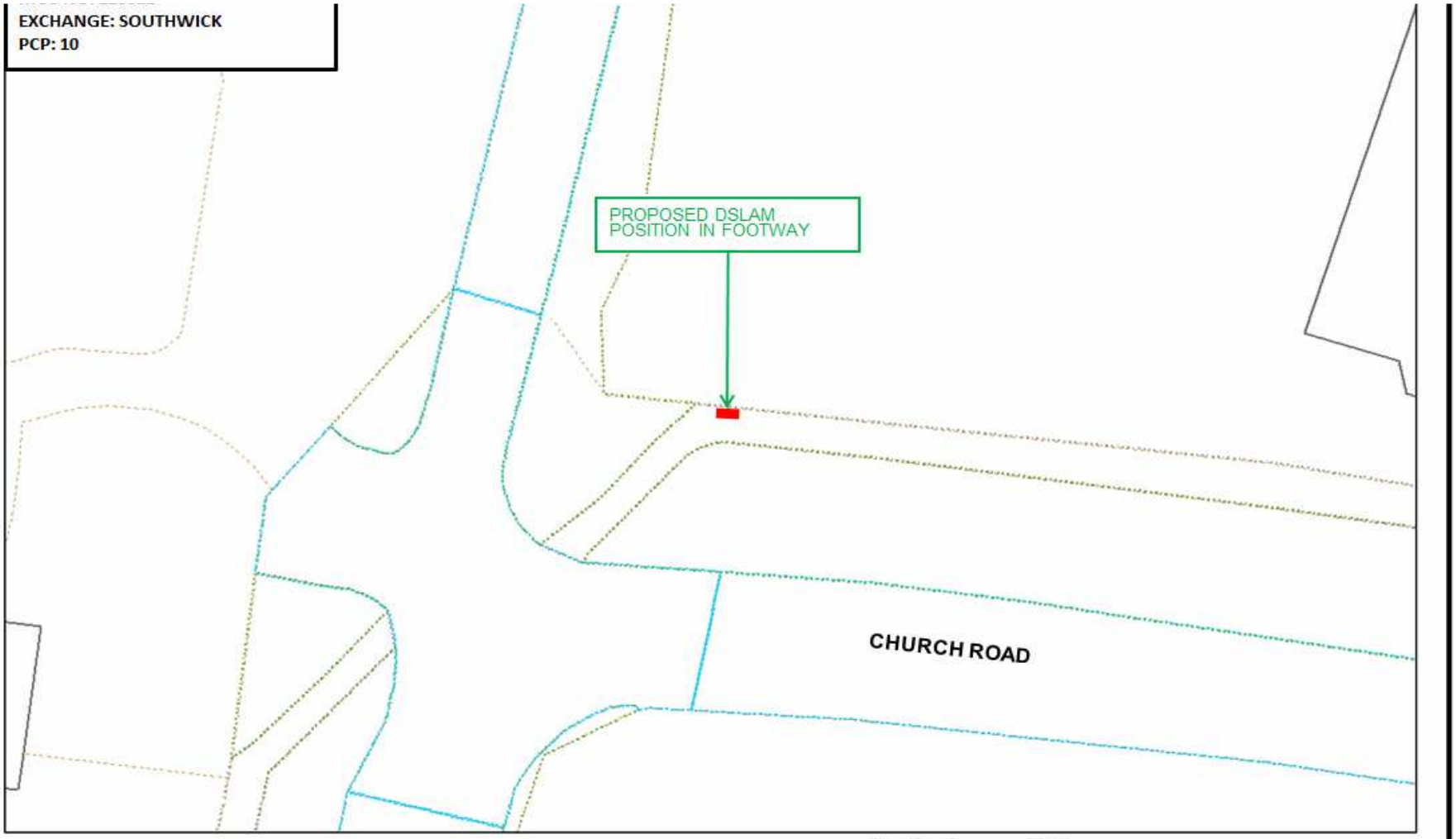

Reproduced by permission of Ordnance Survey on behalf of HMSO. © Crown copyright and database right 2011 . All rights reserved. Ordnance Survey Licence number 100028040

0 1.5 3 6 Meters

Reproduced by permission of Ordnance Survey on behalf of HMSO. © Crown copyright and database right 2011 . All rights reserved. Ordnance Survey Licence number 100028040

IMPORTANT WARNING:
Information regarding the location of BT apparatus is given for your assistance and is intend for general guidance only. No guarantee is given of its accuracy. It should not be relied upon in the event of excavations or other works being made near to BT apparatus, which may exist at various depths and may deviate from the marked route.

SITE ADDRESS
S/O 48 Oldfield Crescent in Church Lane, Southwick, Brighton, BN42 4FZ

SOUTHWICK - PCP 10 - SCALE 1:200

openreach
BT