Only figured dimensions are to be used. All dimensions to be checked on site.

Please note: Refer to 'type' of drawing below; planning drawings should only be treated as such.

Notes

LEWES & WORTHING PLANNING SERVICES
Application 1766/16
Rec 10/01/17

AMENDMENT

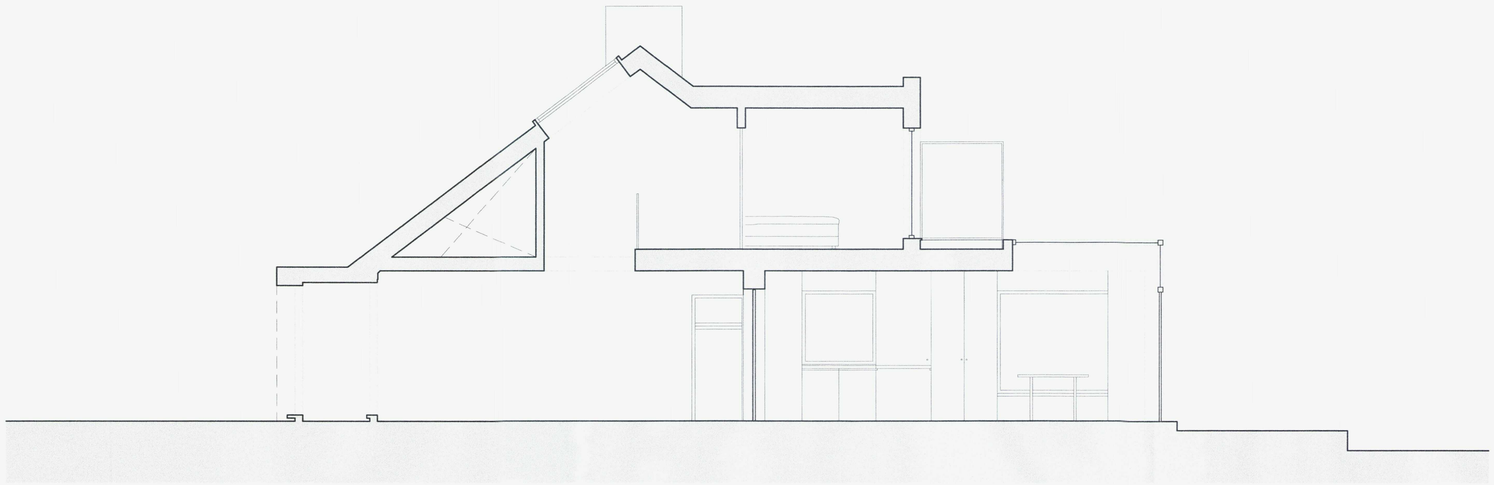

## +SX Section A - scale 1:50 at A1

Scale in Metres

0 1 5

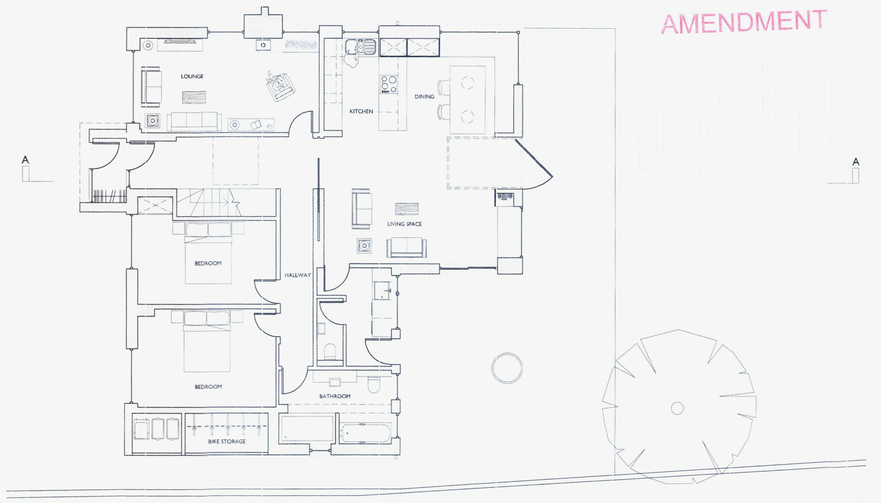


## +LP Location plan - scale 1:100 at A1

Scale in Metres

0 1 2 3 4 5 10

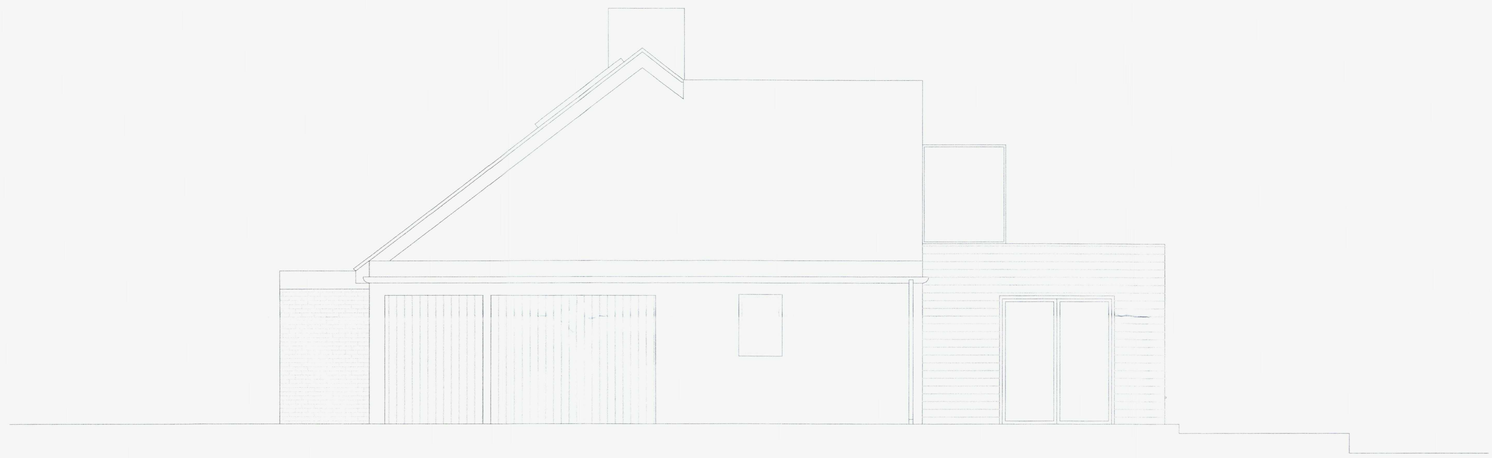

## +EL East elevation - scale 1:50 at A1

Scale in Metres

0 1 5

APPLICATION FOR DETAILED
PLANNING CONSENT

REVISION

Liam Russell Architects
architecture and development

24 Windlesham Road, Brighton, East Sussex, BN1 3AG, UK
- t: +44 (0)845 180 3676 f +44(0)845 180 3675 www.liamrussellarchitects.com -
Liam Russell Architects Ltd registered in England and Wales 04758636

| | |
|---|---|
| JOB<br>55 RIVERSIDE ROAD<br>SHOREHAM-BY-SEA<br>BN43 5RB | CHECKED<br>LRA |
| | DRAWN<br>JJM |
| CLIENT<br>MR AND MRS PEARCE | DATE<br>02.16 |
| | SCALE<br>1:50/100 @ A1<br>1:100/200 @ A3 |
| DRAWING<br>PROPOSED SECTION<br>& EAST ELEVATION | REVISION<br>REV D |
| | NUMBER<br>1374-PA-012 |

DO NOT SCALE FROM THIS DRAWING. THIS DRAWING IS COPYRIGHT ©

Only figured dimensions are to be used. All dimensions to be checked on site.

Please note: Refer to 'type' of drawing below; planning drawings should only be treated as such.

Notes

ADDITIONAL

ADUR & WORTHING PLANNING SERVICES
PLAN | AWDM 1766/16
DATE | Rec: 10/01/17

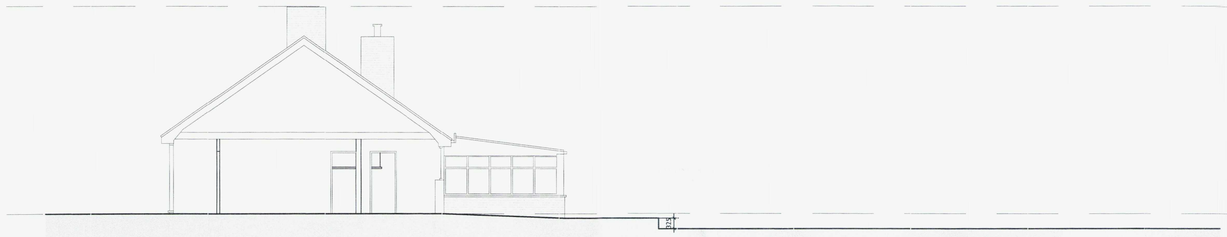

+SX Existing section A - scale 1:100 at A1

Scale in Metres

0 1 2 3 4 5 10

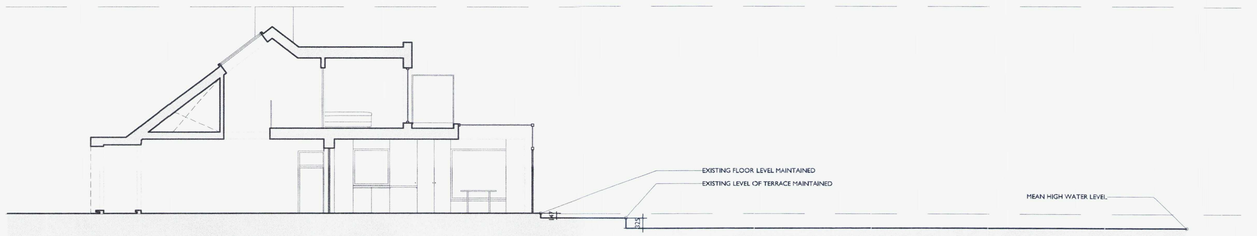


+SX Proposed section A - scale 1:100 at A1

Scale in Metres

0 1 2 3 4 5 10

APPLICATION FOR DETAILED
PLANNING CONSENT

REVISION OBSCURE GLAZED SCREEN


Liam Russell Architects
architecture and development

24 Windlesham Road, Brighton, East Sussex, BN1 3AG, UK
- t +44 (0)845 180 3676 f +44(0)845 180 3675 www.liamrussellarchitects.com -
Liam Russell Architects Ltd registered in England and Wales 04758636


| | |
|---|---|
| JOB<br>55 RIVERSIDE ROAD<br>SHOREHAM-BY-SEA<br>BN43 5RB | CHECKED<br>LRA |
| | DRAWN<br>JJM |
| CLIENT<br>MR AND MRS PEARCE | DATE<br>02.16 |
| | SCALE<br>1:100 @ A1<br>1:200 @ A3 |
| DRAWING<br>PROPOSED SECTION<br>*flood risk assessment* | REVISION<br>A |
| | NUMBER<br>1374-PA-016 |


DO NOT SCALE FROM THIS DRAWING. THIS DRAWING IS COPYRIGHT ©